



Richmond Zoning and Development Bylaw 5300
Amendment Bylaw 8045 (RZ 05-308567)
9415, 9431 AND 9451 GRANVILLE AVENUE

The Council of the City of Richmond, in open meeting assembled, enacts as follows:

- 1. The Zoning Map of the City of Richmond, which accompanies and forms part of Richmond Zoning and Development Bylaw 5300, is amended by repealing the existing zoning designation of the following area and by designating it TOWNHOUSE DISTRICT (R2-0.7).

P.I.D. 018-713-696

Lot 2 Section 10 Block 4 North Range 6 West New Westminster District Plan LMP15961

P.I.D. 018-713-700

Lot 3 Section 10 Block 4 North Range 6 West New Westminster District Plan LMP15961

P.I.D. 004-305-655

Lot 82 Section 10 Block 4 North Range 6 West New Westminster District Plan 55445

- 2. This Bylaw may be cited as "Richmond Zoning and Development Bylaw 5300, Amendment Bylaw 8045".

FIRST READING

MAR 27 2006

A PUBLIC HEARING WAS HELD ON

APR 18 2006

SECOND READING

APR 18 2006

THIRD READING

APR 18 2006

OTHER REQUIREMENTS SATISFIED

MAY 22 2007

ADOPTED

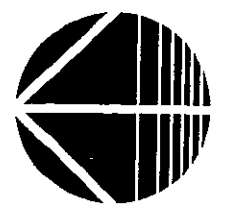
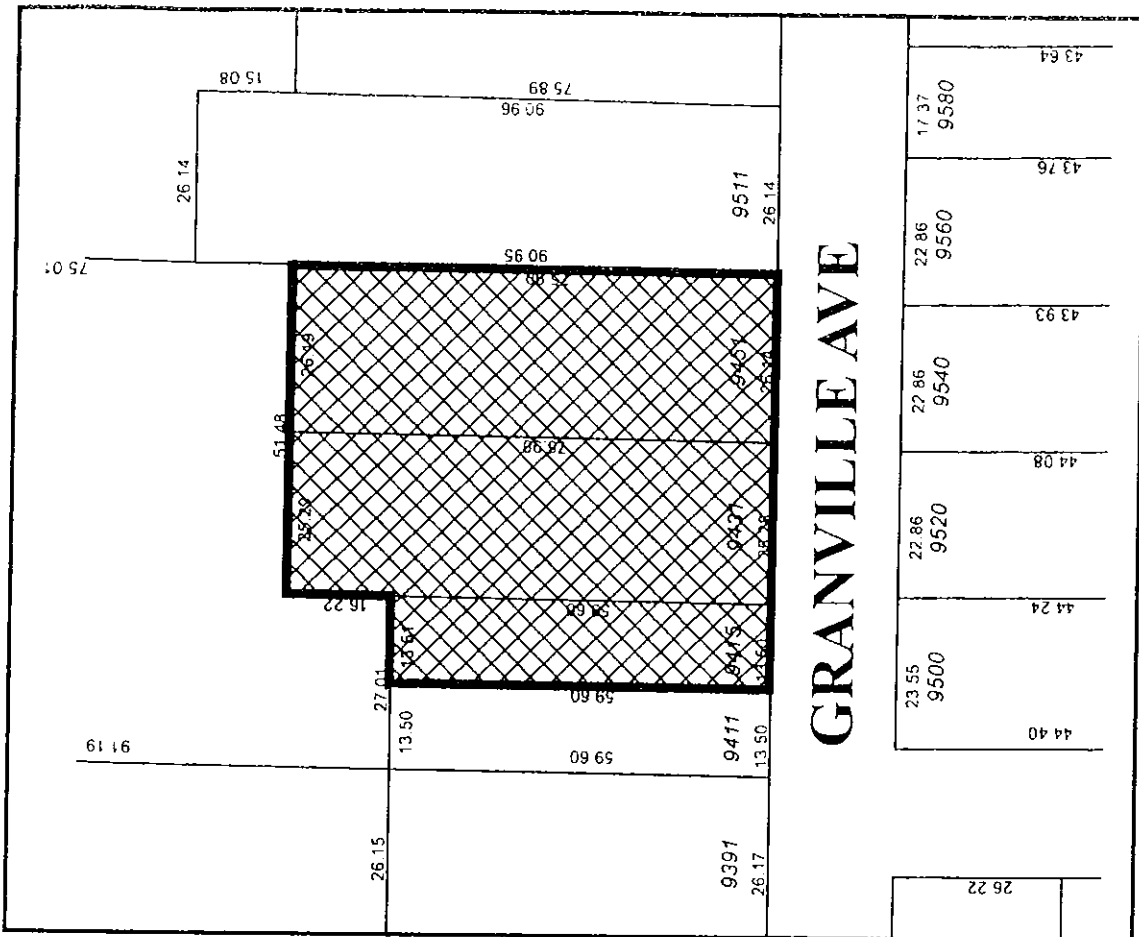
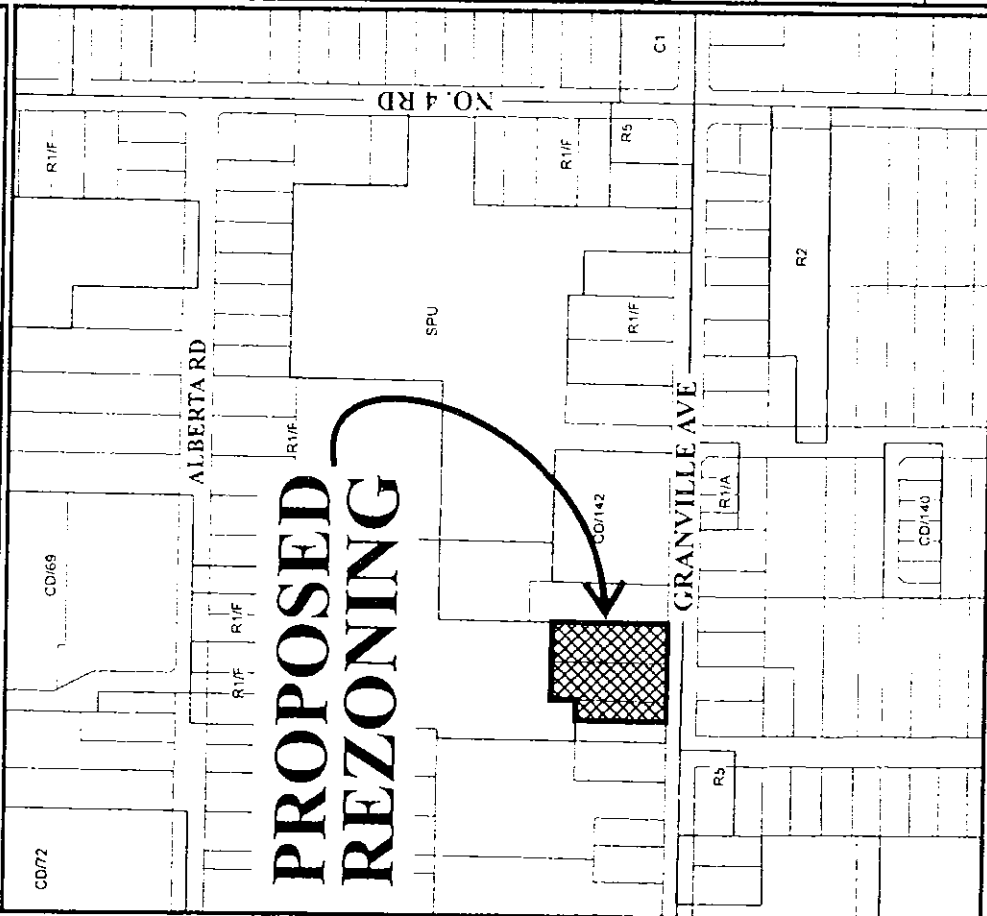


MAYOR

CORPORATE OFFICER



# City of Richmond



## RZ 05-308567

Original Date: 08/05/05

Revision Date:

Note: Dimensions are in METRES