



**Richmond Zoning and Development Bylaw 5300
Amendment Bylaw 7633 (RZ 03-245844)
5600 BLUNDELL ROAD**

The Council of the City of Richmond, in open meeting assembled, enacts as follows:

1. The Zoning Map of the City of Richmond, which accompanies and forms part of Richmond Zoning and Development Bylaw 5300, is amended by repealing the existing zoning designation of the following area and by designating it **SINGLE FAMILY HOUSING DISTRICT (R1-0.6)**:

P.I.D. 002-129-434

Lot 182 Except: Part on Plan 53770; Section 24 Block 4 North Range 7 West New Westminster District Plan 42748

2. This Bylaw may be cited as **"Richmond Zoning and Development Bylaw 5300, Amendment Bylaw 7633"**.

FIRST READING

A PUBLIC HEARING WAS HELD ON

SECOND READING

THIRD READING

OTHER REQUIREMENTS SATISFIED

ADOPTED


DEC - 8 2003

JAN 19 2004

JAN 19 2004

JAN 19 2004

MAY 12 2004

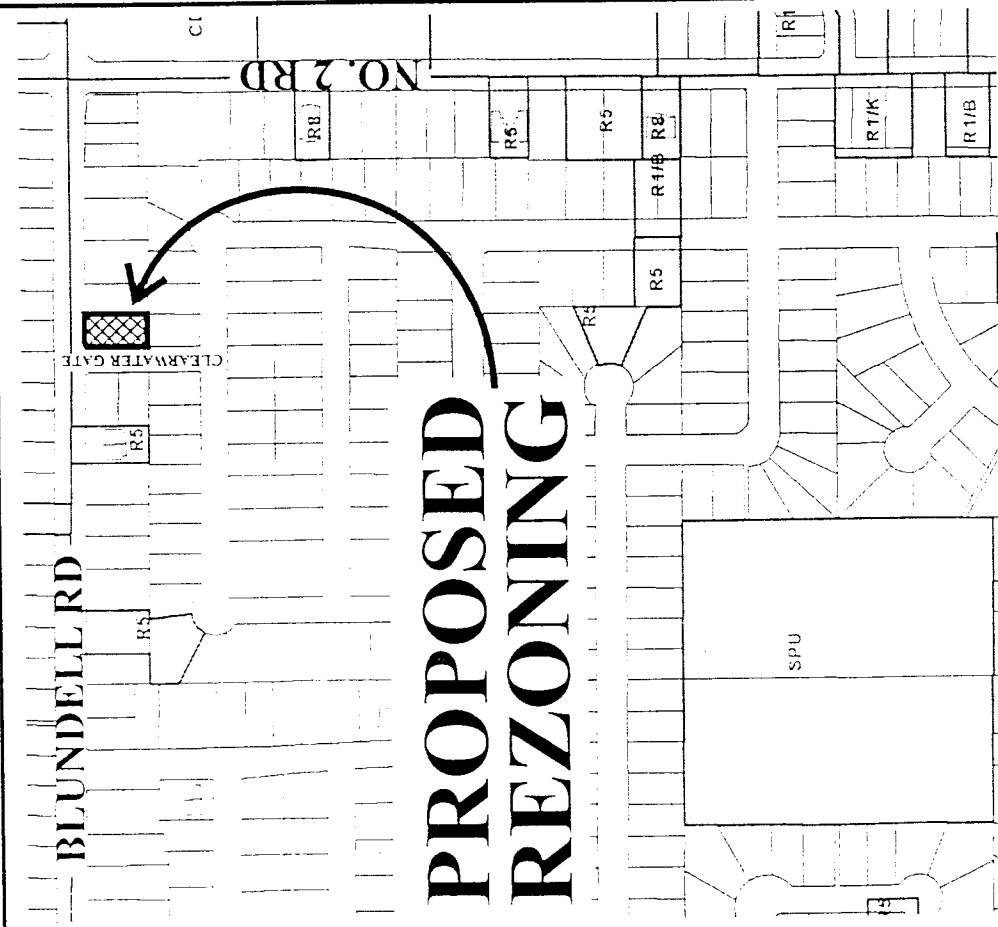


MAYOR

CITY CLERK



City of Richmond


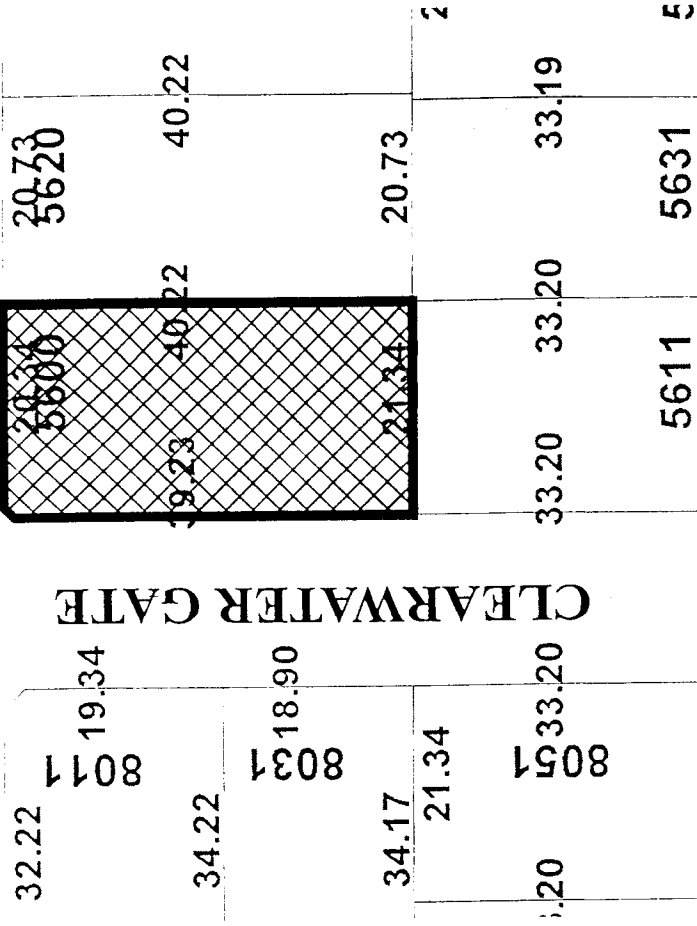


PROPOSED REZONING

BLUNDELL RD

CLEARWATER GATE

5571	5591	5611	5631	56
18.29	20.50	20.12	20.12	20



RZ 03-245844

Original Date: 09/09/03

Revision Date:

Note: Dimensions are in METRES