



**Richmond Zoning and Development Bylaw 5300  
Amendment Bylaw 8176 (RZ 06-350211)  
10471 WILLIAMS ROAD**

The Council of the City of Richmond, in open meeting assembled, enacts as follows:

1. The Zoning Map of the City of Richmond, which accompanies and forms part of Richmond Zoning and Development Bylaw 5300, is amended by repealing the existing zoning designation of the following area and by designating it **SINGLE-FAMILY HOUSING DISTRICT (R1-0.6)**.

P.I.D. 010-459-588

Lot 31 Block 19 Sections 26 and 35 Block 4 North Range 6 West New Westminster District Plan 18548

2. This Bylaw may be cited as "**Richmond Zoning and Development Bylaw 5300, Amendment Bylaw 8176**".

FIRST READING

DEC 19 2006

A PUBLIC HEARING WAS HELD ON

JAN 15 2007

SECOND READING

JAN 15 2007

THIRD READING

JAN 15 2007

OTHER REQUIREMENTS SATISFIED

APR 23 2007

ADOPTED

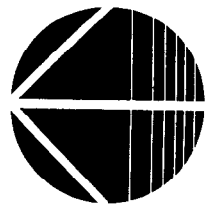
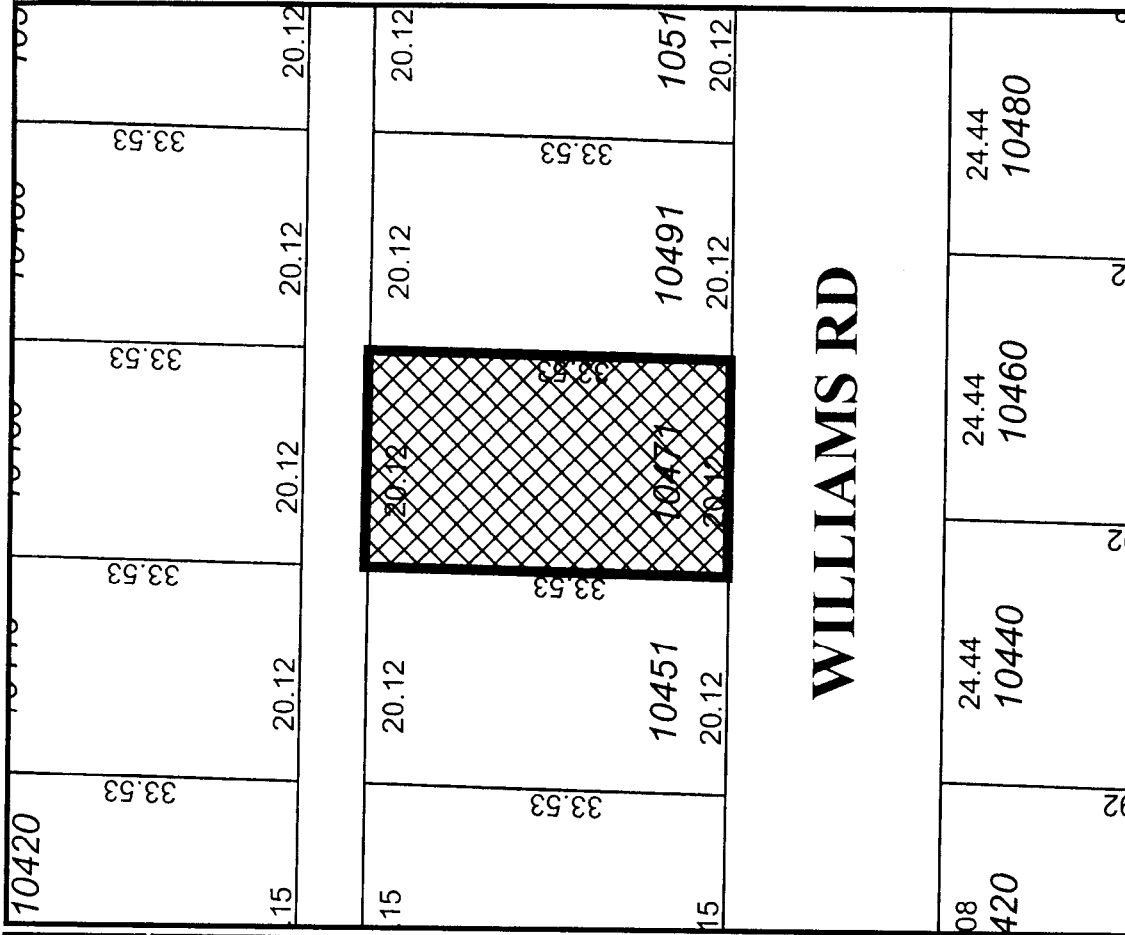
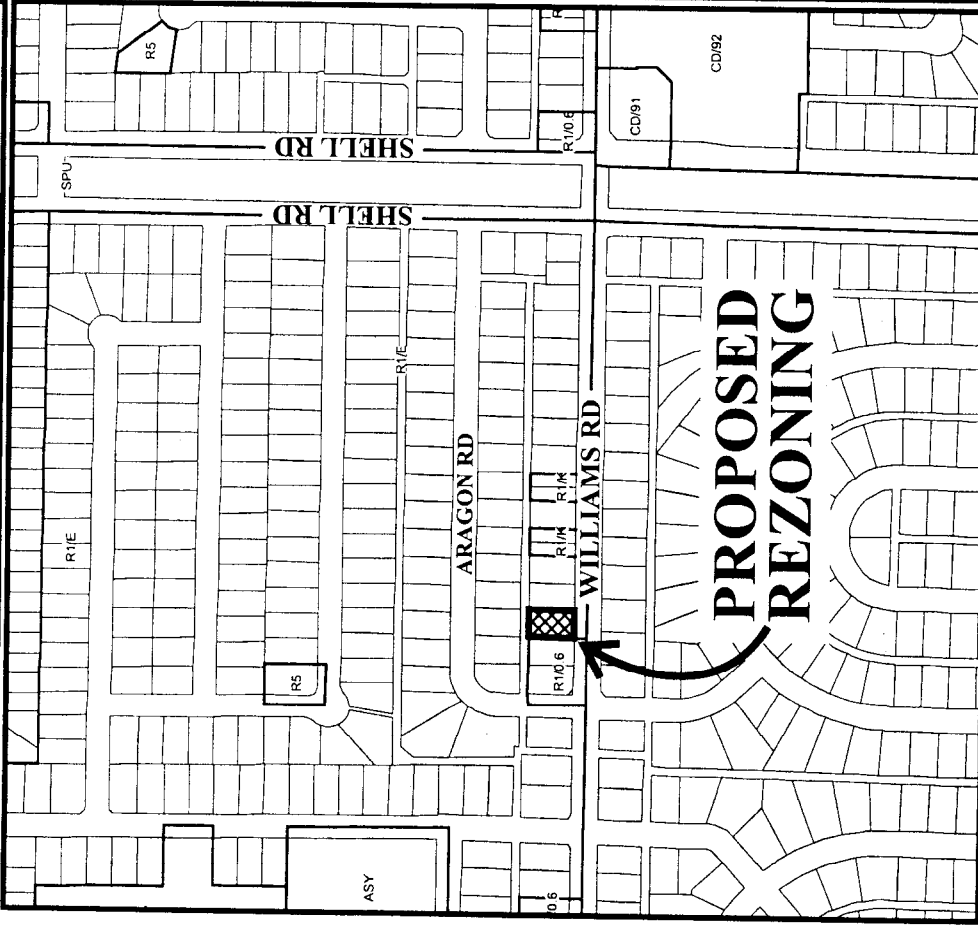


\_\_\_\_\_  
MAYOR

\_\_\_\_\_  
CORPORATE OFFICER



# City of Richmond



## RZ 06-350211

Original Date: 10/24/06

Revision Date:

Note: Dimensions are in METRES