



**Richmond Zoning and Development Bylaw 5300
Amendment Bylaw 8132 (RZ 06-330492)
10100 WILLIAMS ROAD**

The Council of the City of Richmond, in open meeting assembled, enacts as follows:

1. The Zoning Map of the City of Richmond, which accompanies and forms part of Richmond Zoning and Development Bylaw 5300, is amended by repealing the existing zoning designation of the following area and by designating it **SINGLE-FAMILY HOUSING DISTRICT (R1-0.6)**.

P.I.D. 004-305-850

Lot 31 Block 1 Section 35 Block 4 North Range 6 West New Westminster District Plan 18549

2. This Bylaw may be cited as **“Richmond Zoning and Development Bylaw 5300, Amendment Bylaw 8132”**.

FIRST READING

NOV 14 2006

A PUBLIC HEARING WAS HELD ON

DEC 18 2006

SECOND READING

DEC 18 2006


THIRD READING

DEC 18 2006

OTHER REQUIREMENTS SATISFIED

MAY 03 2007

ADOPTED

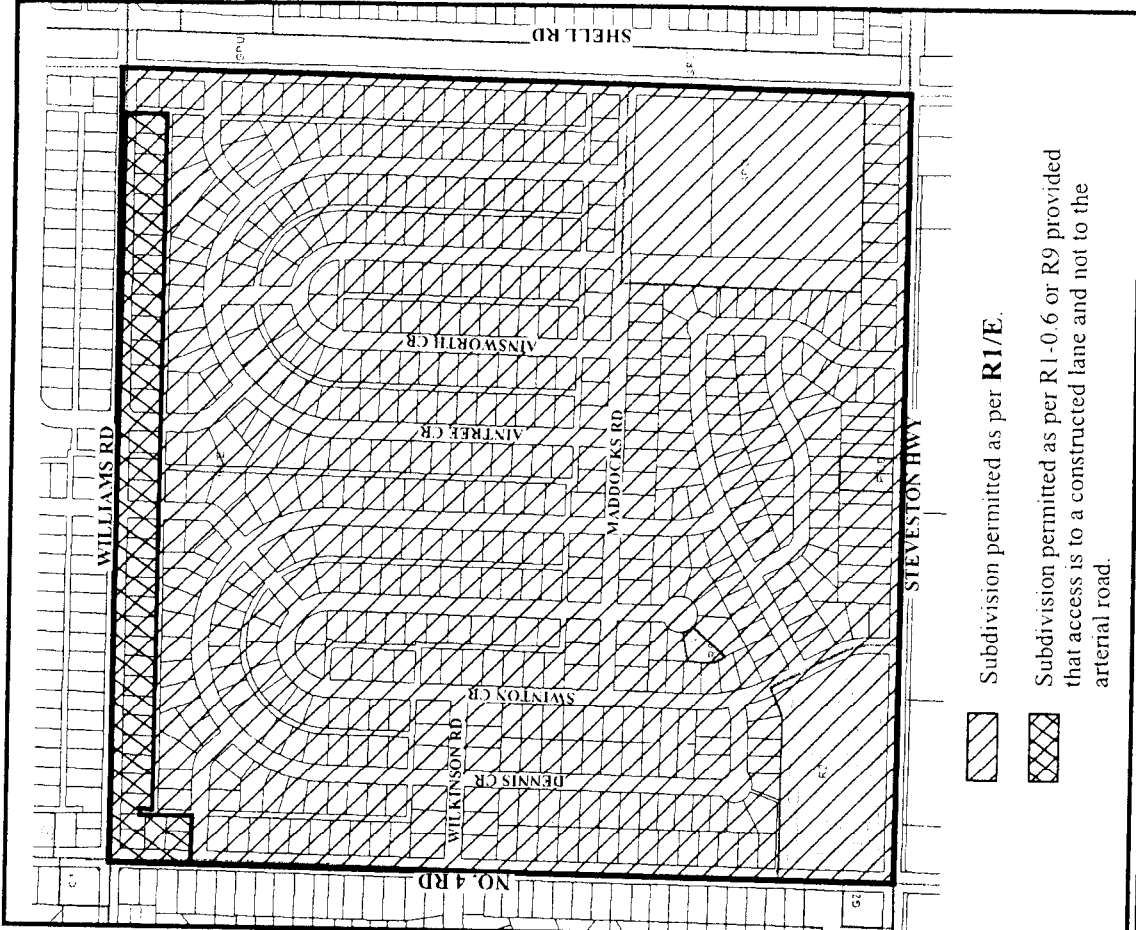
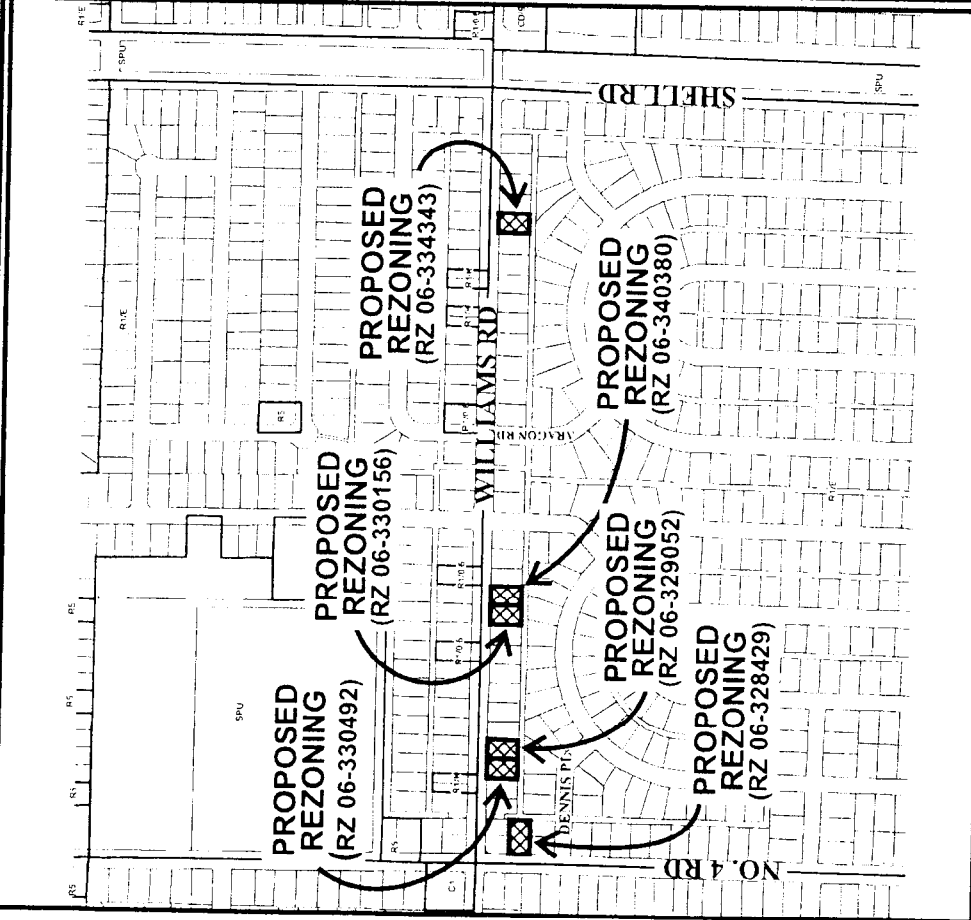




MAYOR

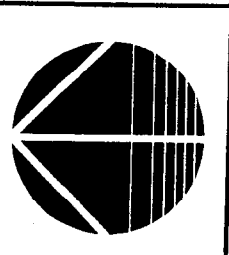
CORPORATE OFFICER



City of Richmond



-  Subdivision permitted as per **R1/E**.
-  Subdivision permitted as per R1-0.6 or R9 provided that access is to a constructed lane and not to the arterial road.



Proposed Rezoning
 RZ 06-340380; RZ 06-328429;
 RZ 06-329052; RZ 06-330156;
 RZ 06-330492; RZ 06-334343

Proposed Policy 5443

Original Date: 09/25/06
 Revision Date:
 Note: Dimensions are in METRES