

CITY OF RICHMOND
BYLAW 7163
RICHMOND ZONING AND DEVELOPMENT BYLAW 5300
AMENDMENT BYLAW 7163 (RZ 00-175356)
7600 & 7620 ST. ALBANS ROAD

The Council of the City of Richmond, in open meeting assembled, enacts as follows:

1. The Zoning Map of the City of Richmond, which accompanies and forms part of Richmond Zoning and Development Bylaw 5300, is amended by repealing the existing zoning designation of the following area and by designating it **TOWNHOUSE & APARTMENT DISTRICT (R3)**.

P.I.D. 004-782-291

North 69 Feet Lot 1 Section 16 Block 4 North Range 6 West New Westminster District Plan 10685

P.I.D. 000-440-876

Lot 1 Except North 69 Feet Section 16 Block 4 North Range 6 West New Westminster District Plan 10685

2. This Bylaw may be cited as "**Richmond Zoning and Development Bylaw 5300, Amendment Bylaw 7163**".

FIRST READING

A PUBLIC HEARING WAS HELD ON


SECOND READING

THIRD READING

OTHER REQUIREMENTS SATISFIED

ADOPTED

OCT 10 2000
 NOV 20 2000
 NOV 20 2000
 NOV 20 2000
 MAY - 7 2001

CITY OF RICHMOND
APPROVED for content by originating dept.
HB
APPROVED for legality by Solicitor


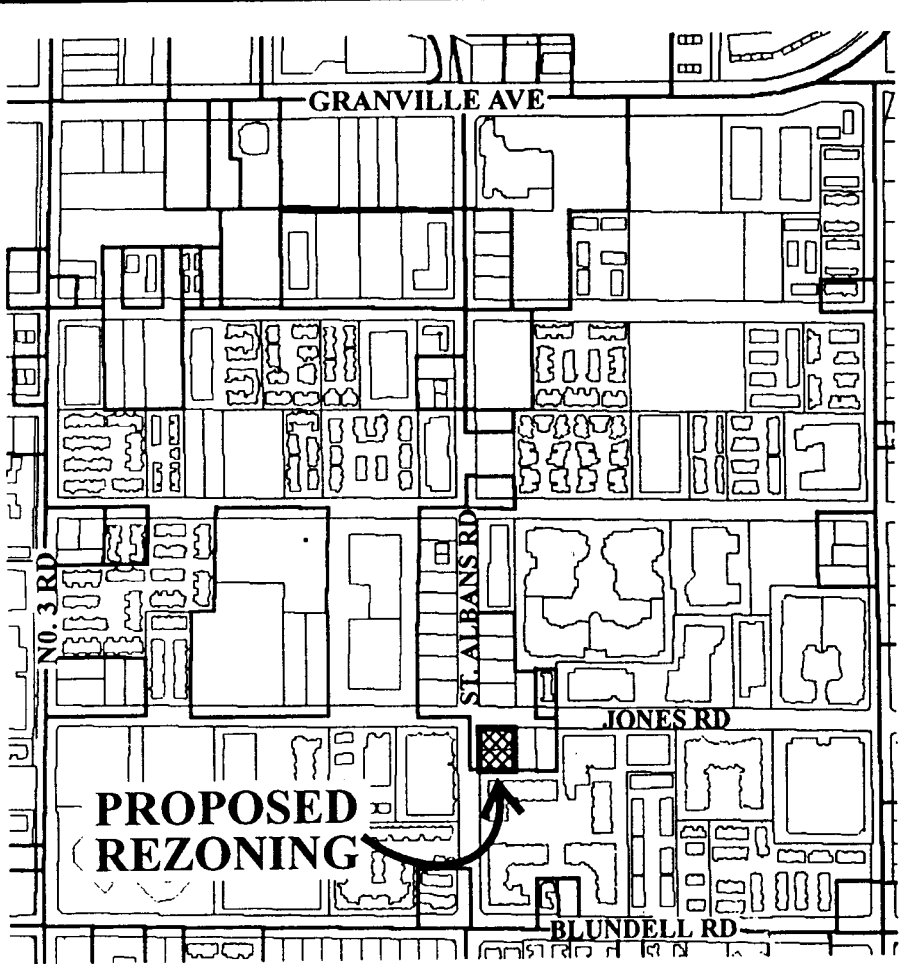
MAYOR

CITY CLERK



City of Richmond

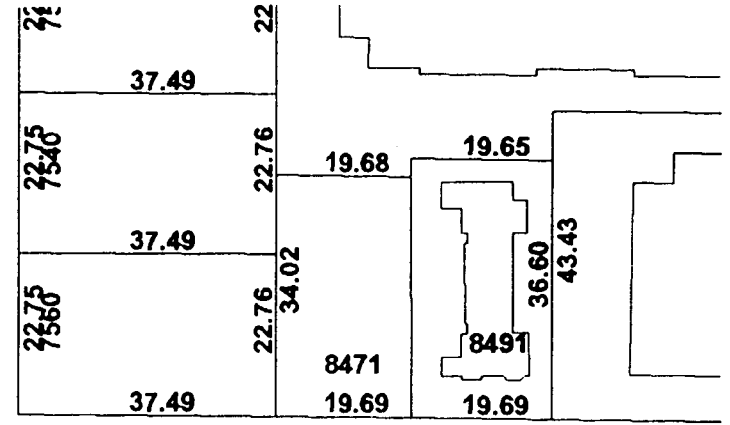
228




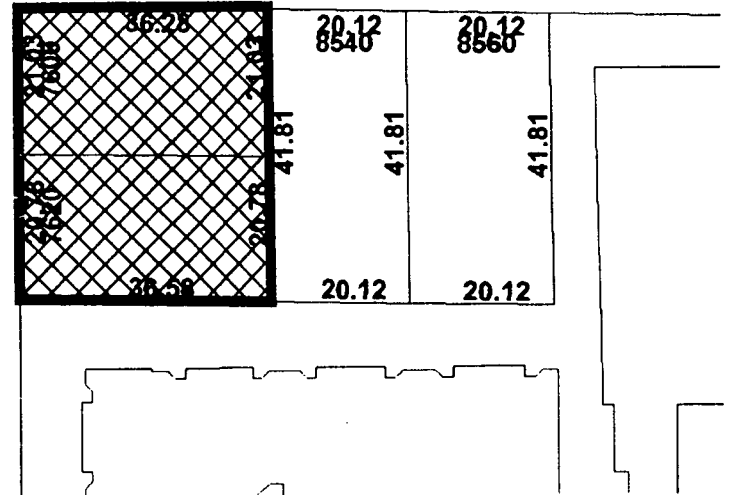
**PROPOSED
REZONING**



ST. ALBANS RD



JONES RD



RZ 00-175356

Original Date: 06/16/00

Revision Date:

Note: Dimensions are in METRES