



**Richmond Zoning and Development Bylaw 5300
Amendment Bylaw 7331 (RZ 01-191961)
4880 NO. 6 ROAD**

The Council of the City of Richmond, in open meeting assembled, enacts as follows:

1. The Zoning Map of the City of Richmond, which accompanies and forms part of Richmond Zoning and Development Bylaw 5300, is amended by repealing the existing zoning designation of the following area and by designating it **GOLF COURSE DISTRICT (AG2)**.

That area identified as "Area A" shown cross-hatched on "Schedule A attached to and forming part of Bylaw No. 7331".

2. The Zoning Map of the City of Richmond, which accompanies and forms part of Richmond Zoning and Development Bylaw 5300, is amended by repealing the existing zoning designation of the following area and by designating it **AGRICULTURAL DISTRICT (AG1)**.

That area identified as "Area B" shown cross-hatched on "Schedule A attached to and forming part of Bylaw No. 7331"

3. This Bylaw may be cited as "**Richmond Zoning and Development Bylaw 5300, Amendment Bylaw 7331**".

FIRST READING

MAR 11 2002

A PUBLIC HEARING WAS HELD ON

APR 15 2002

SECOND READING

APR 15 2002


THIRD READING

APR 15 2002

MINISTRY OF TRANSPORTATION APPROVAL

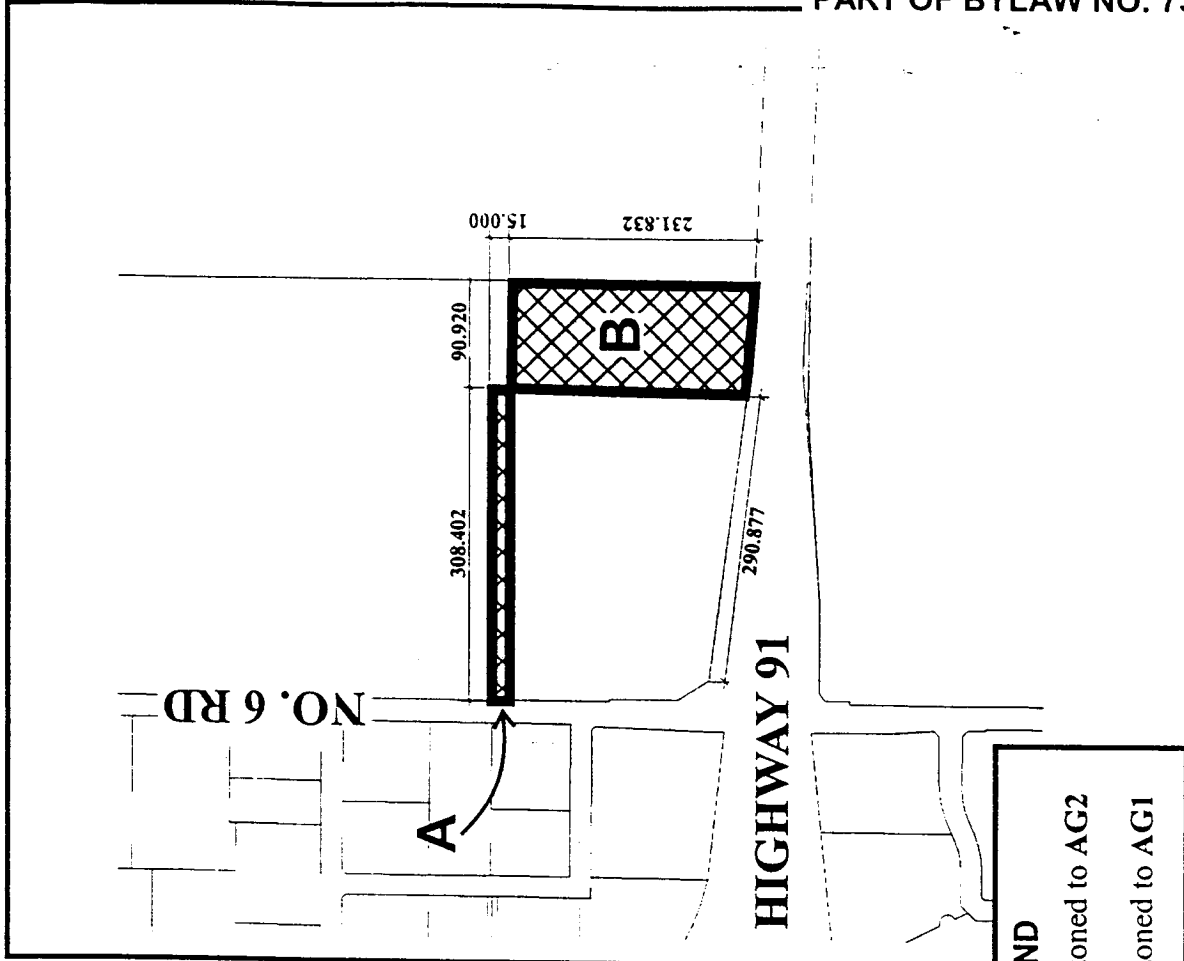
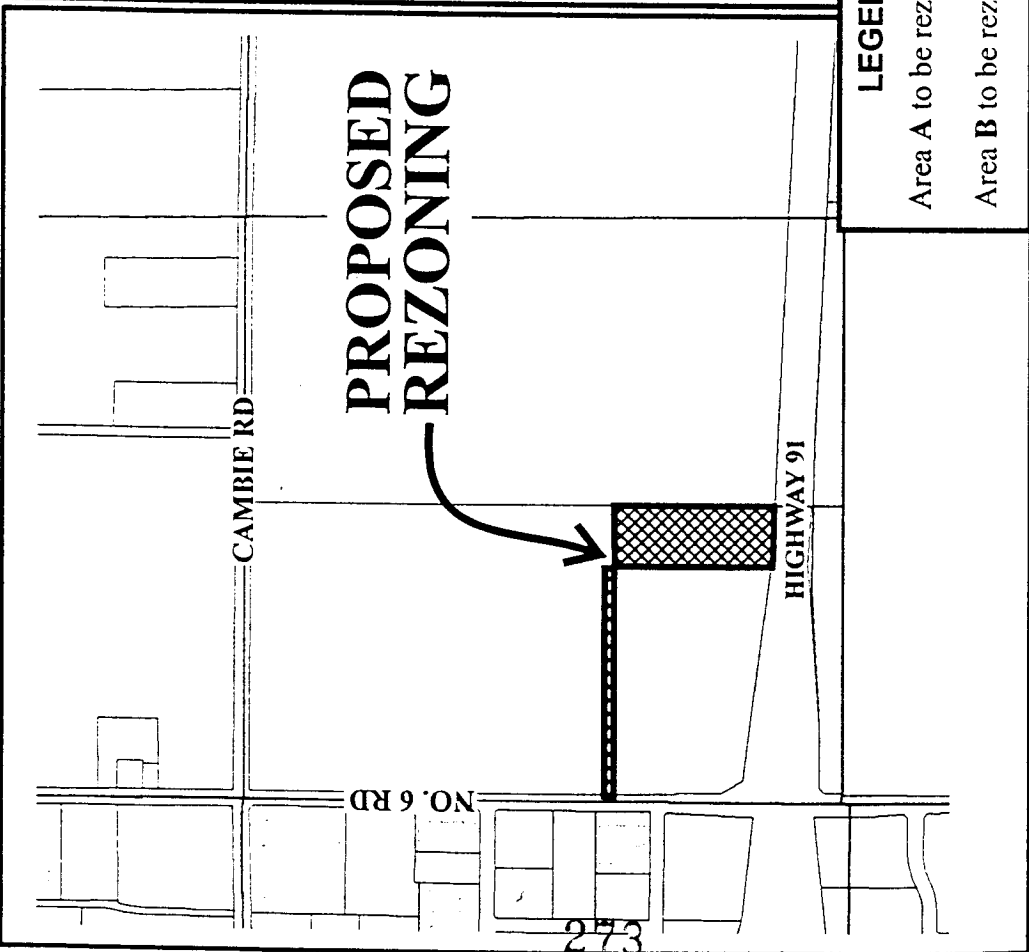
APR 24 2002

ADOPTED




MAYOR

CITY CLERK



LEGEND
 Area A to be rezoned to AG2
 Area B to be rezoned to AG1



RZ 01-191961

Original Date: 09/10/01
 Revision Date: 11/01/01
 Note: Dimensions are in METRES