



**Richmond Zoning and Development Bylaw 5300
Amendment Bylaw 7489 (RZ 02-205510)
10291 BRIDGEPORT ROAD**

The Council of the City of Richmond, in open meeting assembled, enacts as follows:

1. The Zoning Map of the City of Richmond, which accompanies and forms part of Richmond Zoning and Development Bylaw 5300, is amended by repealing the existing zoning designation of the following area and by designating it **SINGLE-FAMILY HOUSING DISTRICT (R1/B)**.

P.I.D. 003-888-681

Lot 168 Section 23 Block 5 North Range 6 West New Westminster District Plan 31150

2. This Bylaw may be cited as “**Richmond Zoning and Development Bylaw 5300, Amendment Bylaw 7489**”.

FIRST READING

FEB 24 2003

A PUBLIC HEARING WAS HELD ON

MAR 17 2003

SECOND READING

MAR 17 2003

THIRD READING

MAR 17 2003

MINISTRY OF TRANSPORTATION APPROVAL

MAR 28 2003

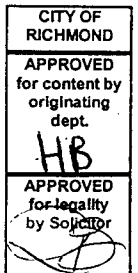
OTHER REQUIREMENTS SATISFIED

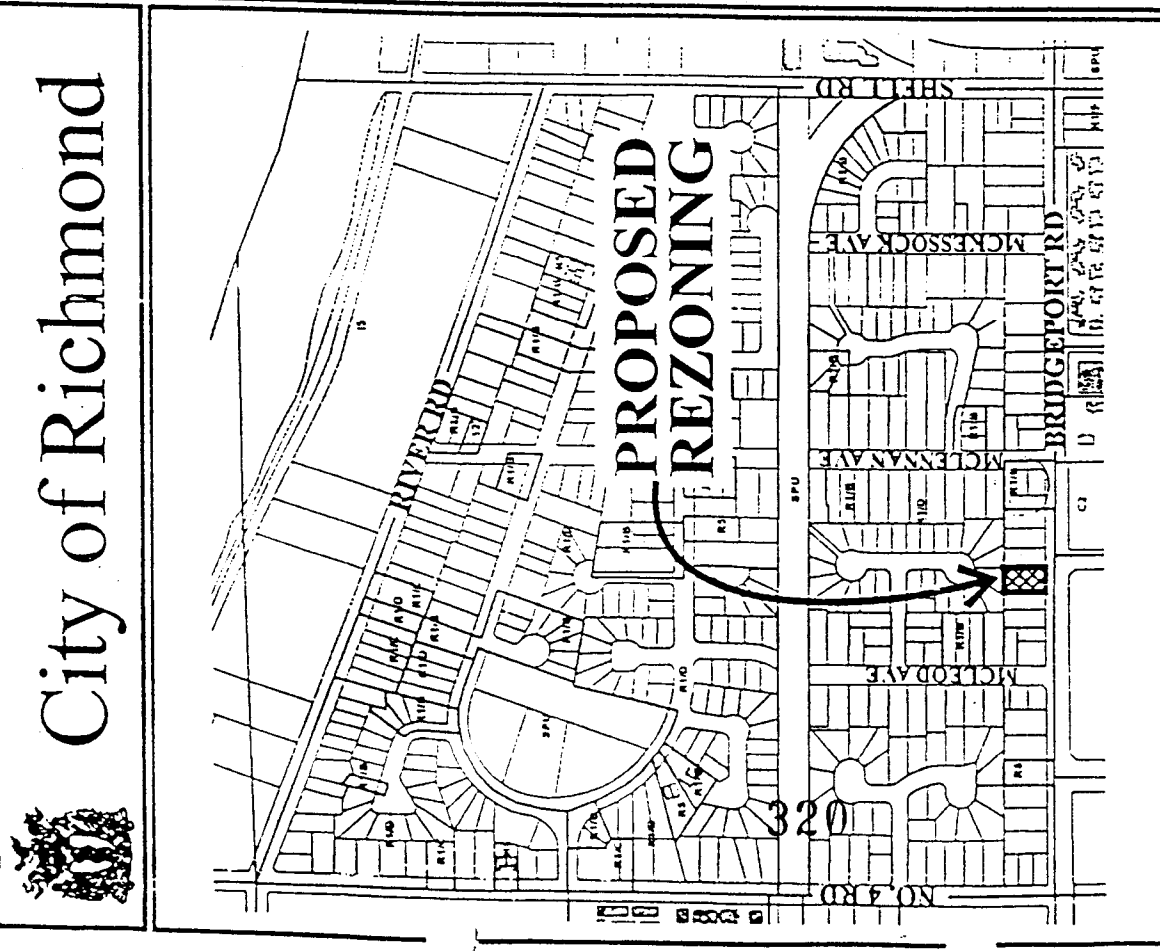
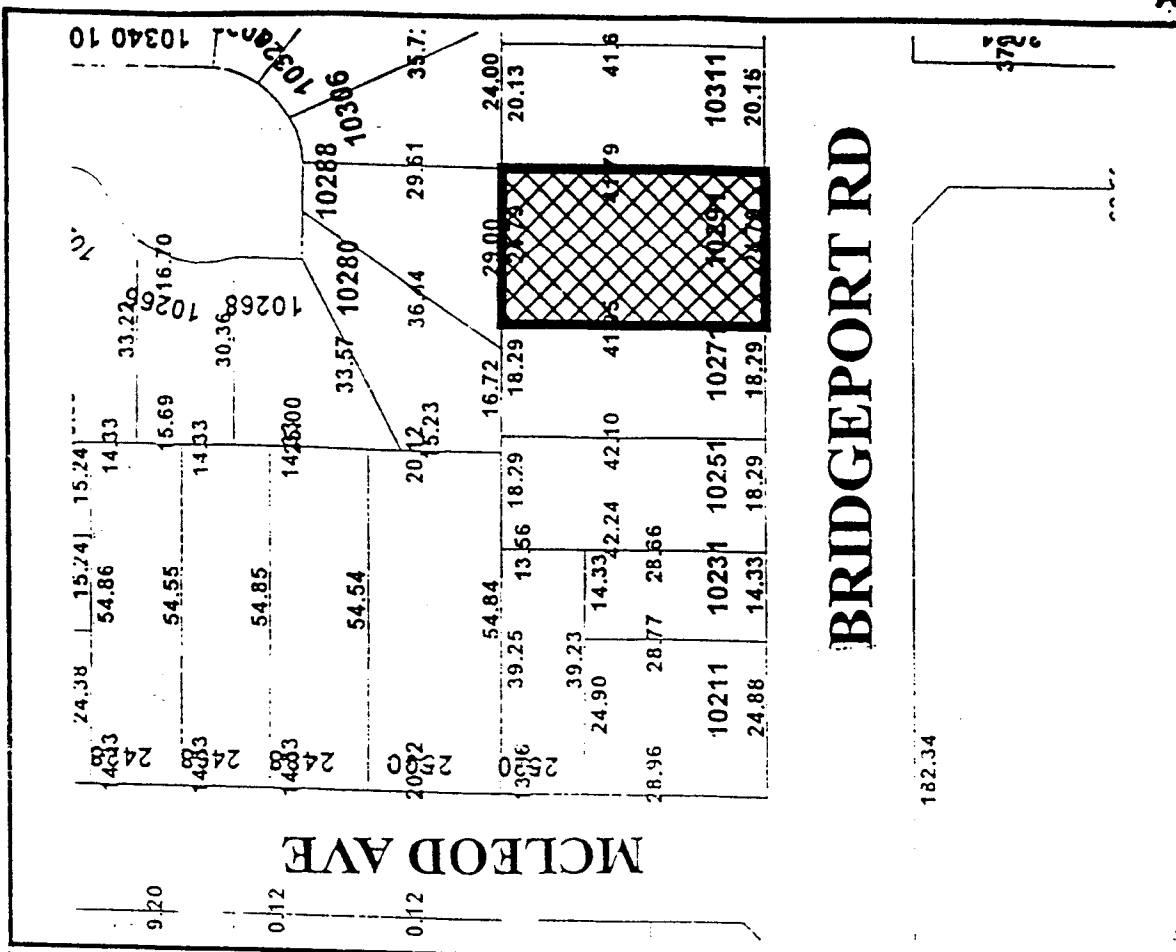
MAY 07 2003

ADOPTED

MAYOR

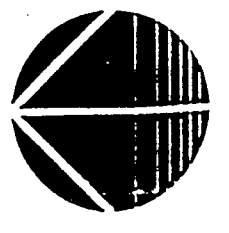
CITY CLERK





City of Richmond

RZ 02-205510



Original Date: 05/27/02
 Revision Date:

Note: Dimensions are in METRES

