



**Richmond Zoning and Development Bylaw 5300
Amendment Bylaw 7651 (RZ 03-251226)
6991 NO. 1 ROAD**

The Council of the City of Richmond, in open meeting assembled, enacts as follows:

1. The Zoning Map of the City of Richmond, which accompanies and forms part of Richmond Zoning and Development Bylaw 5300, is amended by repealing the existing zoning designation of the following area and by designating it **TOWNHOUSE DISTRICT (R2-0.6)**.

P.I.D. 003-570-762

Parcel One (Reference Plan 22497) Lot A Except: Parcel A (Bylaw Plan 75540), Section 10 Block 4 North Range 7 West New Westminster District Plan 1162

2. This Bylaw may be cited as **“Richmond Zoning and Development Bylaw 5300, Amendment Bylaw 7651”**.

FIRST READING

FEB 09 2004

A PUBLIC HEARING WAS HELD ON

MAR 15 2004

SECOND READING

MAR 15 2004

THIRD READING

MAR 15 2004

OTHER REQUIREMENTS SATISFIED

MAY 05 2004

ADOPTED

MAYOR

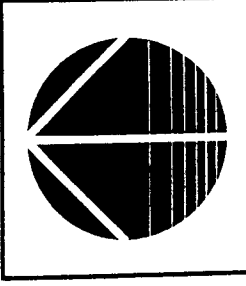
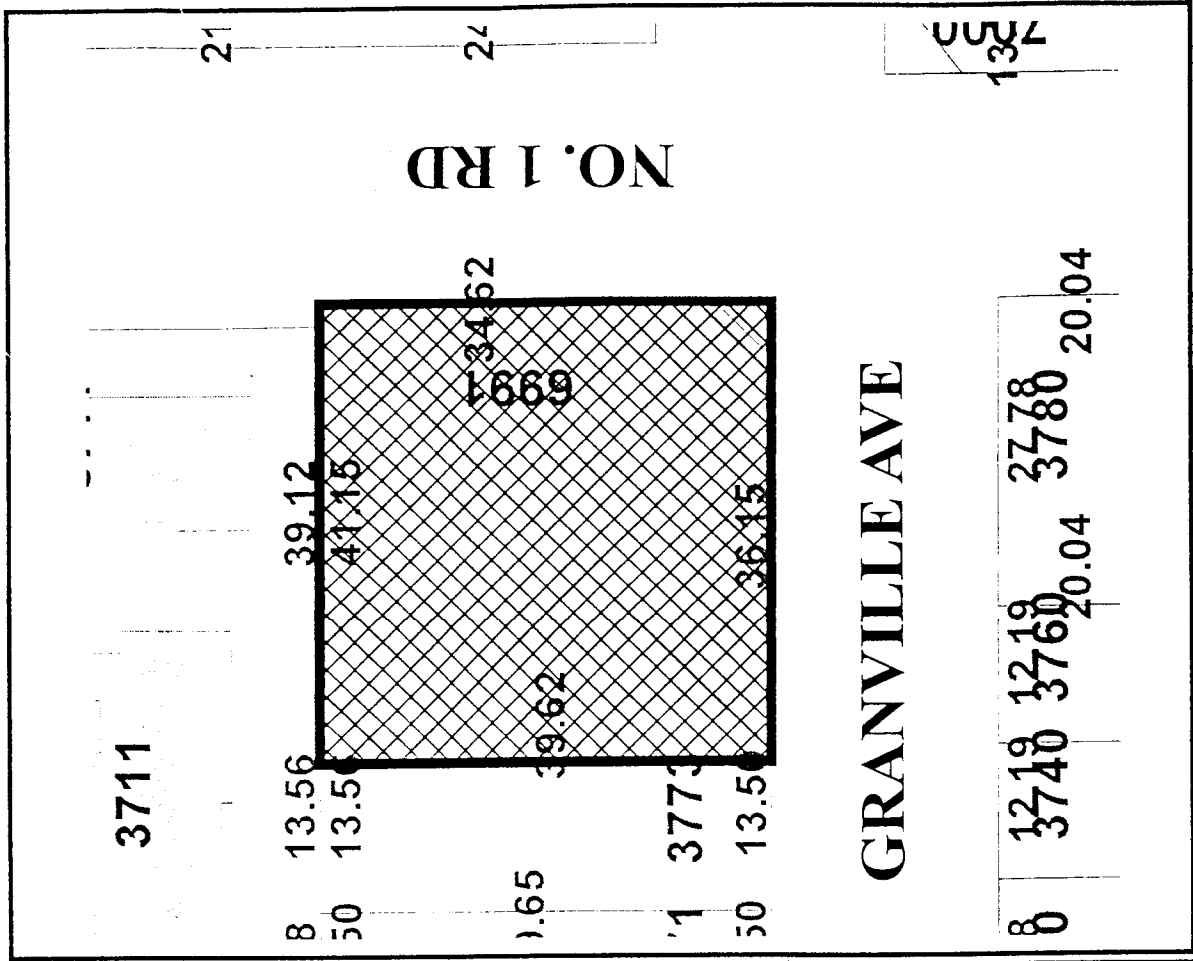
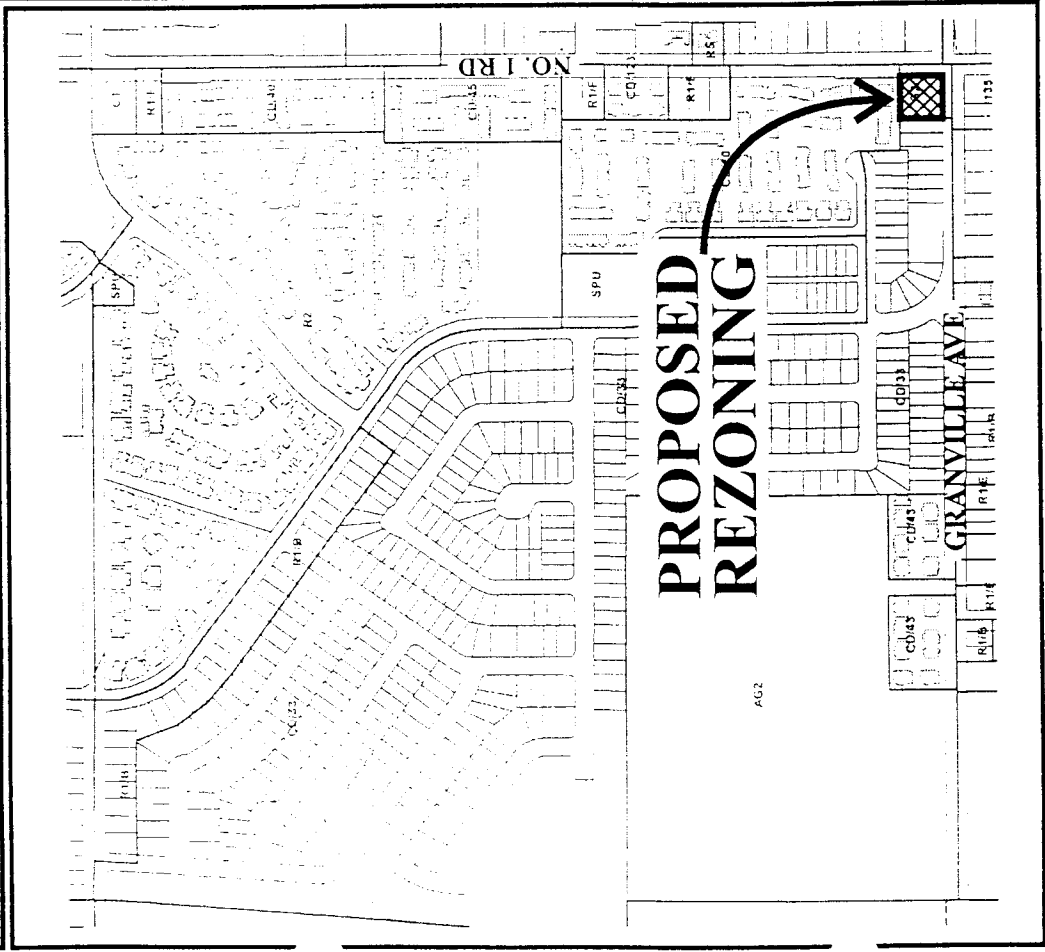
CITY CLERK





City of Richmond

ATTACHMENT 1



RZ 03-251226

Original Date: 11/28/03

Revision Date:

Note: Dimensions are in METRES

ENTEREN