



**Richmond Zoning and Development Bylaw 5300
Amendment Bylaw 7469 (RZ 02-219197)
10151 Lassam Road**

The Council of the City of Richmond, in open meeting assembled, enacts as follows:

1. The Zoning Map of the City of Richmond, which accompanies and forms part of Richmond Zoning and Development Bylaw 5300, is amended by repealing the existing zoning designation of the following area and by designating it **SINGLE FAMILY HOUSING DISTRICT, SUBDIVISION AREA B (R1/B)**.

P.I.D. 006-984-720

Lot 19 Except Part Subdivided by Plan 74316, Section 36 Block 4 North Range 7 West New Westminster District Plan 1748

2. This Bylaw may be cited as **“Richmond Zoning and Development Bylaw 5300, Amendment Bylaw 7469”**.

FIRST READING

A PUBLIC HEARING WAS HELD ON

SECOND READING

THIRD READING

OTHER REQUIREMENTS SATISFIED

ADOPTED

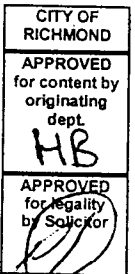
JAN 27 2003

FEB 17 2003

FEB 17 2003

FEB 17 2003

APR 23 2003



MAYOR

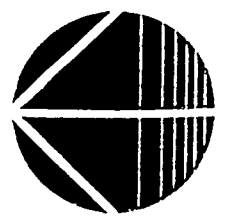
CITY CLERK

Original Date: 10/31/02

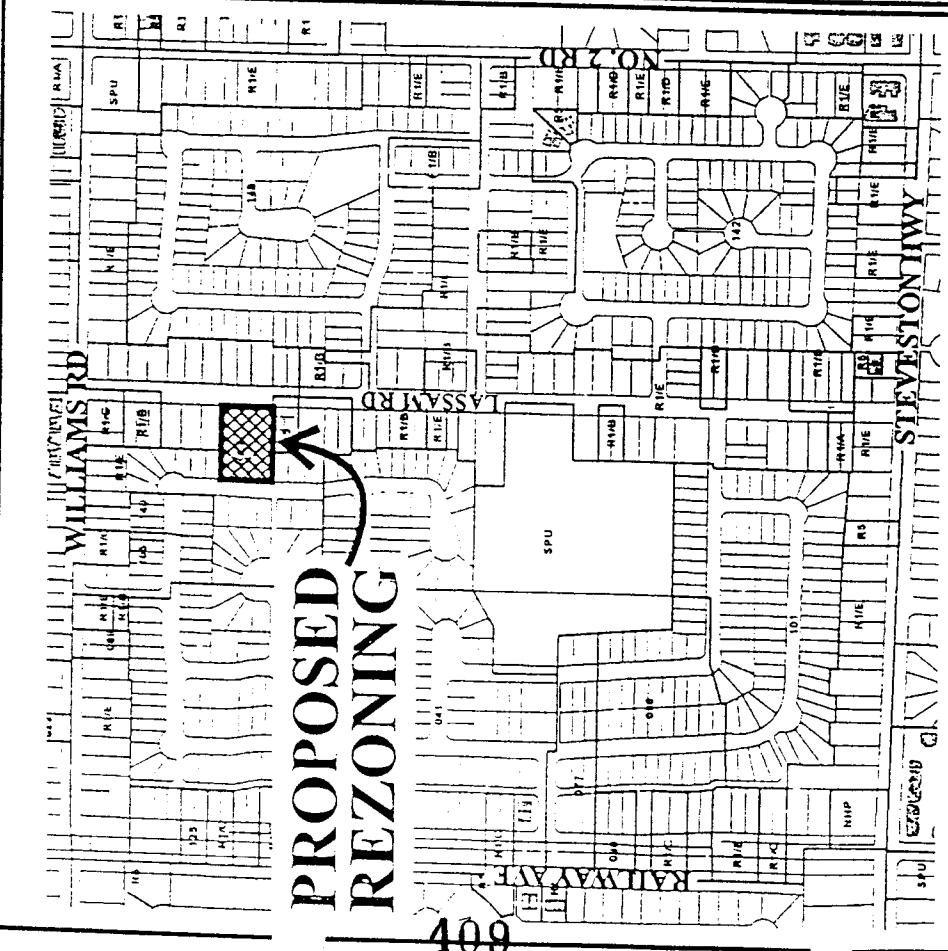
Revision Date:

Note: Dimensions are in METRES

RZ 02-219197



City of Richmond



**PROPOSED
REZONING**

409

