



**Richmond Zoning and Development Bylaw 5300  
Amendment Bylaw 7626 (RZ 03-246795)  
10151 BRIDGEPORT ROAD**

The Council of the City of Richmond, in open meeting assembled, enacts as follows:

1. The Zoning Map of the City of Richmond, which accompanies and forms part of Richmond Zoning and Development Bylaw 5300, is amended by repealing the existing zoning designation of the following area and by designating it **SINGLE-FAMILY HOUSING DISTRICT, SUBDIVISION AREA B (R1/B)**.

P.I.D. 010-605-894

West 85 Feet Lot "B" Except: Part Subdivided By Plan LMP21420, Section 23 Block 5 North Range 6 West New Westminster District Plan 21944

2. This Bylaw may be cited as **"Richmond Zoning and Development Bylaw 5300, Amendment Bylaw 7626"**.

FIRST READING

A PUBLIC HEARING WAS HELD ON

SECOND READING

THIRD READING

MINISTRY OF TRANSPORTATION APPROVAL

OTHER REQUIREMENTS SATISFIED

ADOPTED

DEC - 8 2003

---

JAN 19 2004

---

JAN 19 2004

---

JAN 19 2004

---

APR 21 2004

---

MAR 24 2004

---

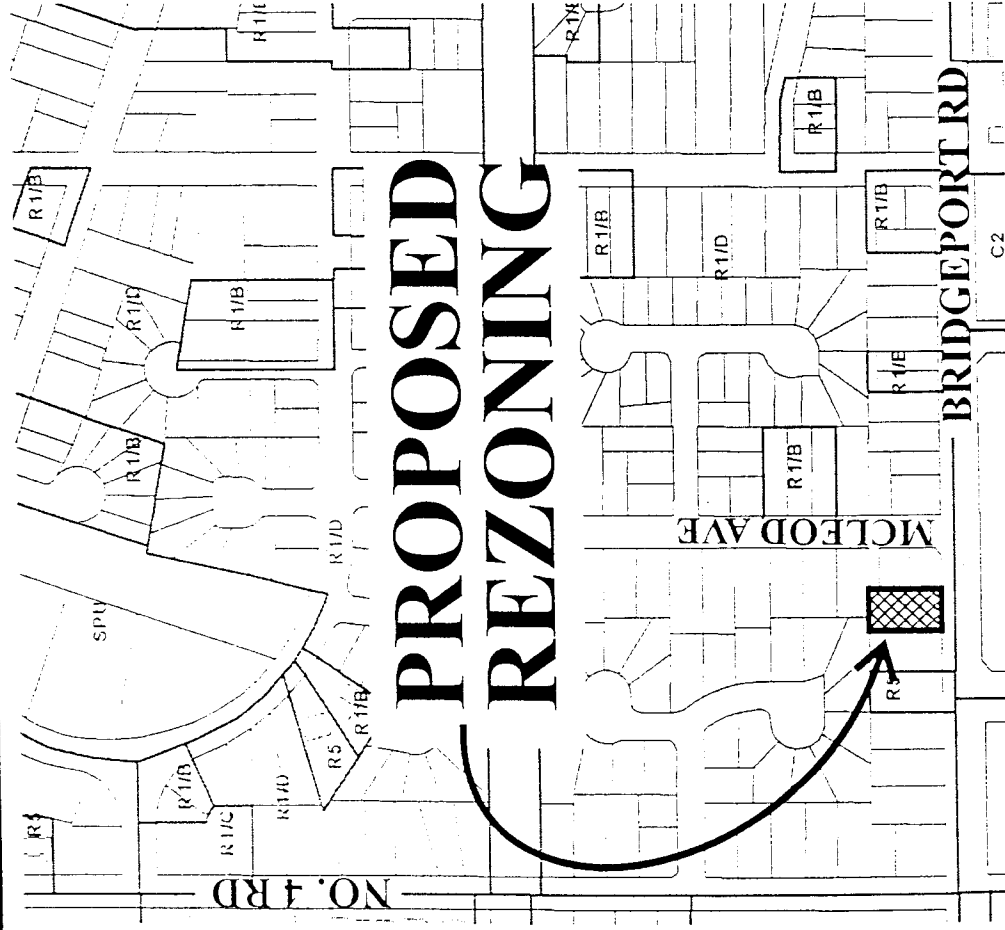


\_\_\_\_\_  
MAYOR

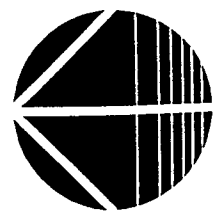
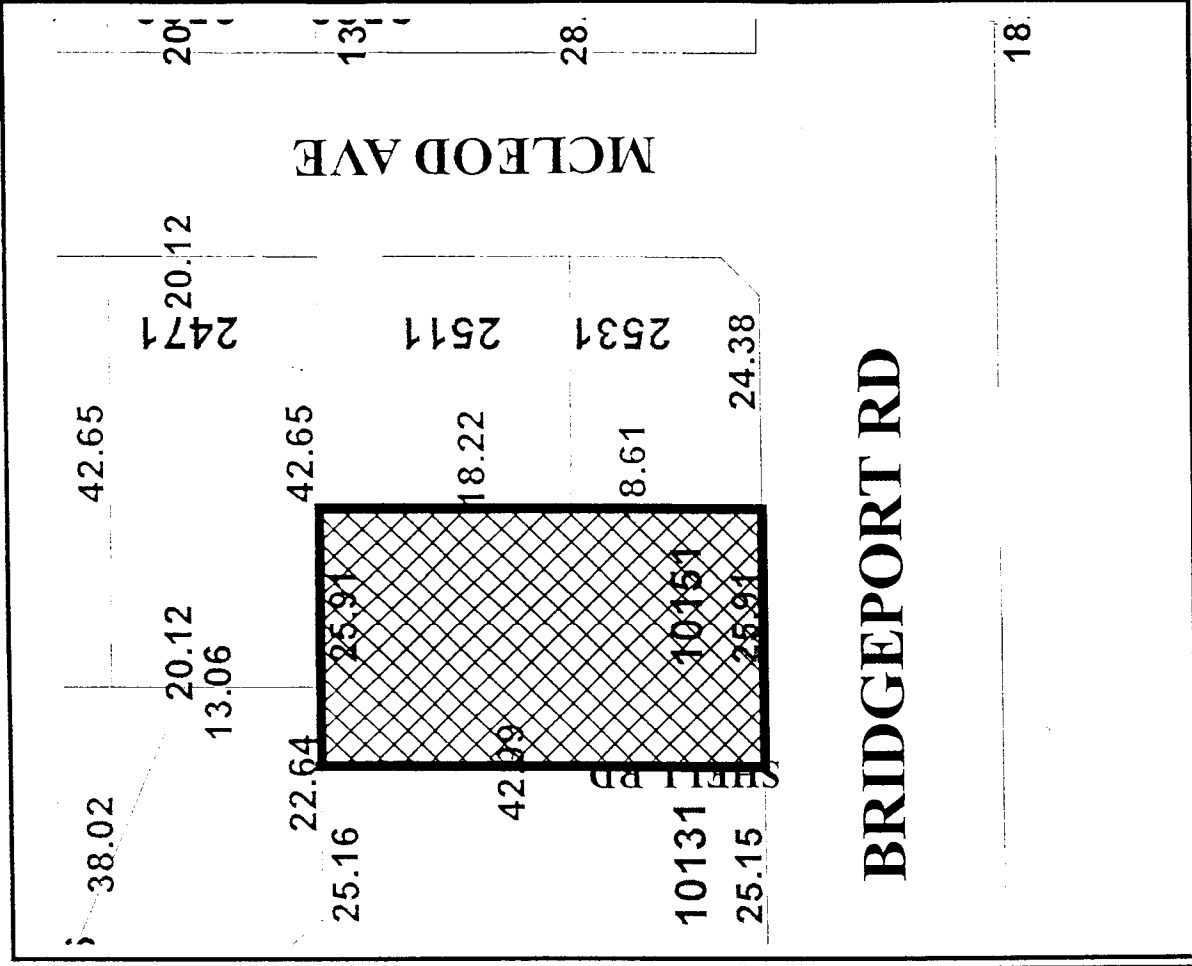
\_\_\_\_\_  
CITY CLERK



# City of Richmond



## PROPOSED REZONING



### RZ 03-246795

Original Date: 09/18/03  
 Revision Date:  
 Note: Dimensions are in METRES