



**Richmond Zoning and Development Bylaw 5300
Amendment Bylaw 7618 (RZ 03-248592)
10100 CAMBIE ROAD**

The Council of the City of Richmond, in open meeting assembled, enacts as follows:

- 1. The Zoning Map of the City of Richmond, which accompanies and forms part of Richmond Zoning and Development Bylaw 5300, is amended by repealing the existing zoning designation of the following area and by designating it **COMPREHENSIVE DEVELOPMENT DISTRICT (CD/61)**.

P.I.D. 013-551-221

Lot A Section 35 Block 5 North Range 6 West New Westminster District Plan 80974

- 2. This Bylaw may be cited as “**Richmond Zoning and Development Bylaw 5300, Amendment Bylaw 7618**”.

FIRST READING

NOV 24 2003

A PUBLIC HEARING WAS HELD ON

DEC 15 2003

SECOND READING

DEC 15 2003

THIRD READING

DEC 15 2003


MINISTRY OF TRANSPORTATION APPROVAL

APR 21 2004

OTHER REQUIREMENTS SATISFIED

APR 07 2004

ADOPTED

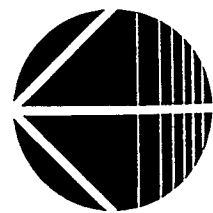
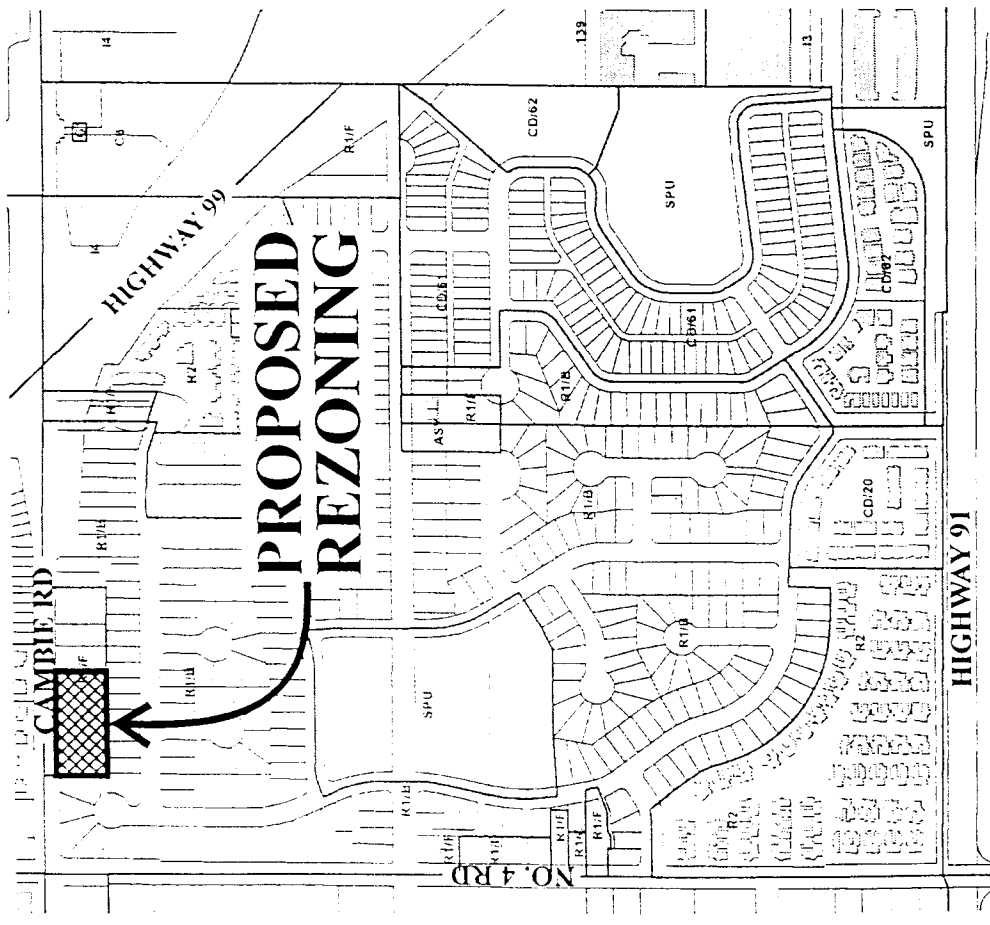


MAYOR

CITY CLERK



City of Richmond



RZ 03-248592

Original Date: 10/09/03
 Revision Date:
 Note: Dimensions are in METRES

