



**Richmond Zoning and Development Bylaw 5300
Amendment Bylaw 7879 (RZ 04-275991)
5540/5560 GARRISON ROAD**

The Council of the City of Richmond, in open meeting assembled, enacts as follows:

- 1. The Zoning Map of the City of Richmond, which accompanies and forms part of Richmond Zoning and Development Bylaw 5300, is amended by repealing the existing zoning designation of the following area and by designating it **SINGLE FAMILY HOUSING DISTRICT, SUBDIVISION AREA B (R1/B)**

P.I.D. 003-771-491

Lot 89 Section 12 Block 4 North Range 7 West New Westminster District Plan 41974

P.I.D. 006-305-661

Lot 90 Section 12 Block 4 North Range 7 West New Westminster District Plan 41974

- 2. This Bylaw may be cited as **“Richmond Zoning and Development Bylaw 5300, Amendment Bylaw 7879”**.

FIRST READING

JAN 24 2005

A PUBLIC HEARING WAS HELD ON

FEB 21 2005

SECOND READING

FEB 21 2005

THIRD READING

FEB 21 2005

OTHER REQUIREMENTS SATISFIED

APR 19 2005

ADOPTED

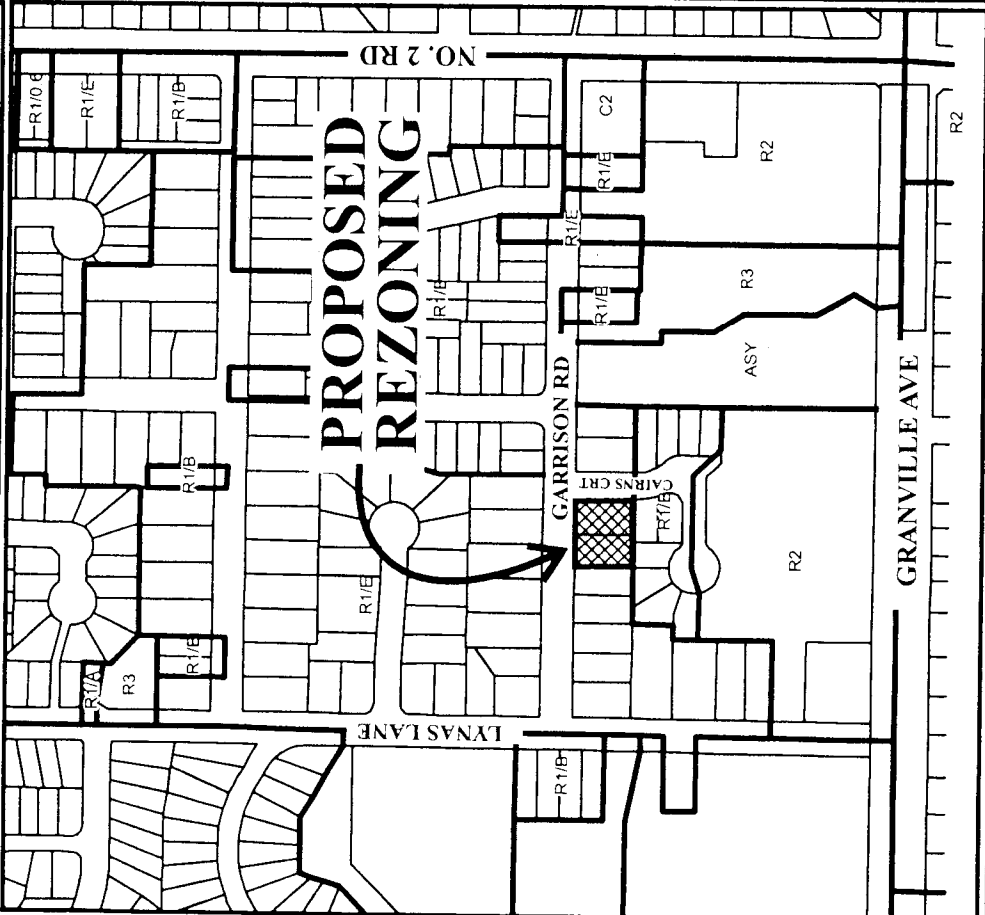
CITY OF RICHMOND
REVIEWED by HB
APPROVED by Director/Solicitor

MAYOR

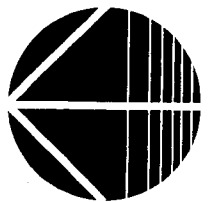
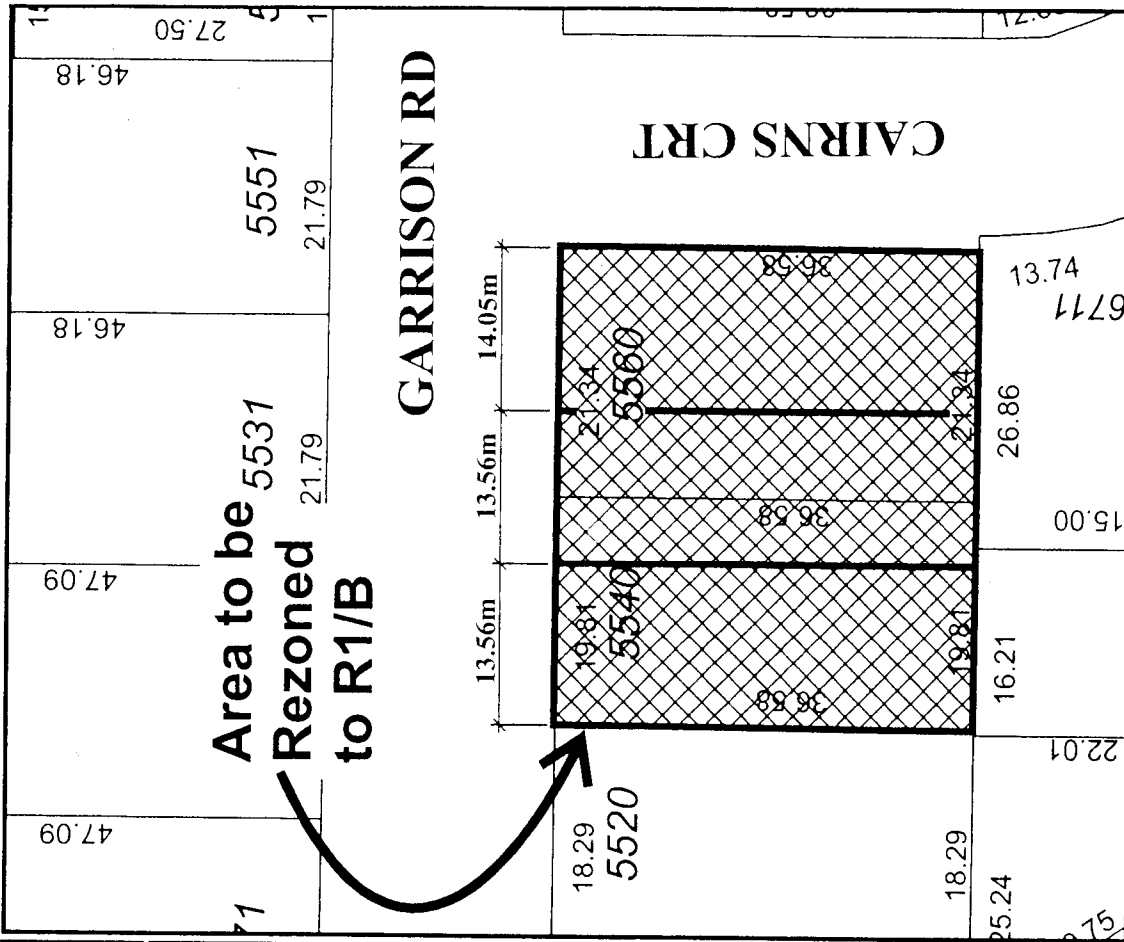
CITY CLERK



City of Richmond



**Area to be
Rezoned
to R1/B**



RZ 04-275991

Original Date: 08/20/04

Revision Date: 01/07/05

Note: Dimensions are in METRES