



---

**Richmond Zoning and Development Bylaw 5300  
Amendment Bylaw 7793 (RZ 03-250605)  
7051, 7071, 7091, 7131, 7171, 7191 & 7211 STEVESTON HIGHWAY**

The Council of the City of Richmond, in open meeting assembled, enacts as follows:

1. The Zoning Map of the City of Richmond, which accompanies and forms part of Richmond Zoning and Development Bylaw 5300, is amended by repealing the existing zoning designation of the following area and by designating it **TOWNHOUSE DISTRICT (R2-0.6)**.

P.I.D. 023-472-235

East 60.35 Metres, Save and Except the East 20.12 Metres of Lot 8 Section 32 Block 4 North Range 6 West New Westminster District Plan 8399

P.I.D. 023-472-243

East 20.12 Metres of the East 60.35 Metres of Lot 8 Section 32 Block 4 North Range 6 West New Westminster District Plan 8399

P.I.D. 003-553-035

Lot 1 Section 32 Block 4 North Range 6 West New Westminster District Plan 10669

P.I.D. 007-462-956

Lot 2 Section 32 Block 4 North Range 6 West New Westminster District Plan 10669

P.I.D. 007-501-684

Lot 3 Section 32 Block 4 North Range 6 West New Westminster District Plan 10669

P.I.D. 004-050-690

Lot 4 Section 32 Block 4 North Range 6 West New Westminster District Plan 10669

P.I.D. 003-682-749

West Half Parcel "A" (Reference Plan 6251) Section 32 Block 4 North Range 6 West Except: Part Subdivided by Plan 52018, New Westminster District

- 2. This Bylaw may be cited as **“Richmond Zoning and Development Bylaw 5300, Amendment Bylaw 7793”**.

FIRST READING

AUG 30 2004

A PUBLIC HEARING WAS HELD ON

SEP 20 2004

SECOND READING

SEP 20 2004

THIRD READING

SEP 20 2004

OTHER REQUIREMENTS SATISFIED

APR 19 2005

ADOPTED

CITY OF RICHMOND
APPROVED for content by originating dept.
<i>[Signature]</i>
APPROVED for legality by Solicitor
<i>[Signature]</i>

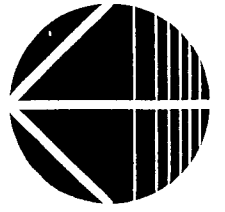
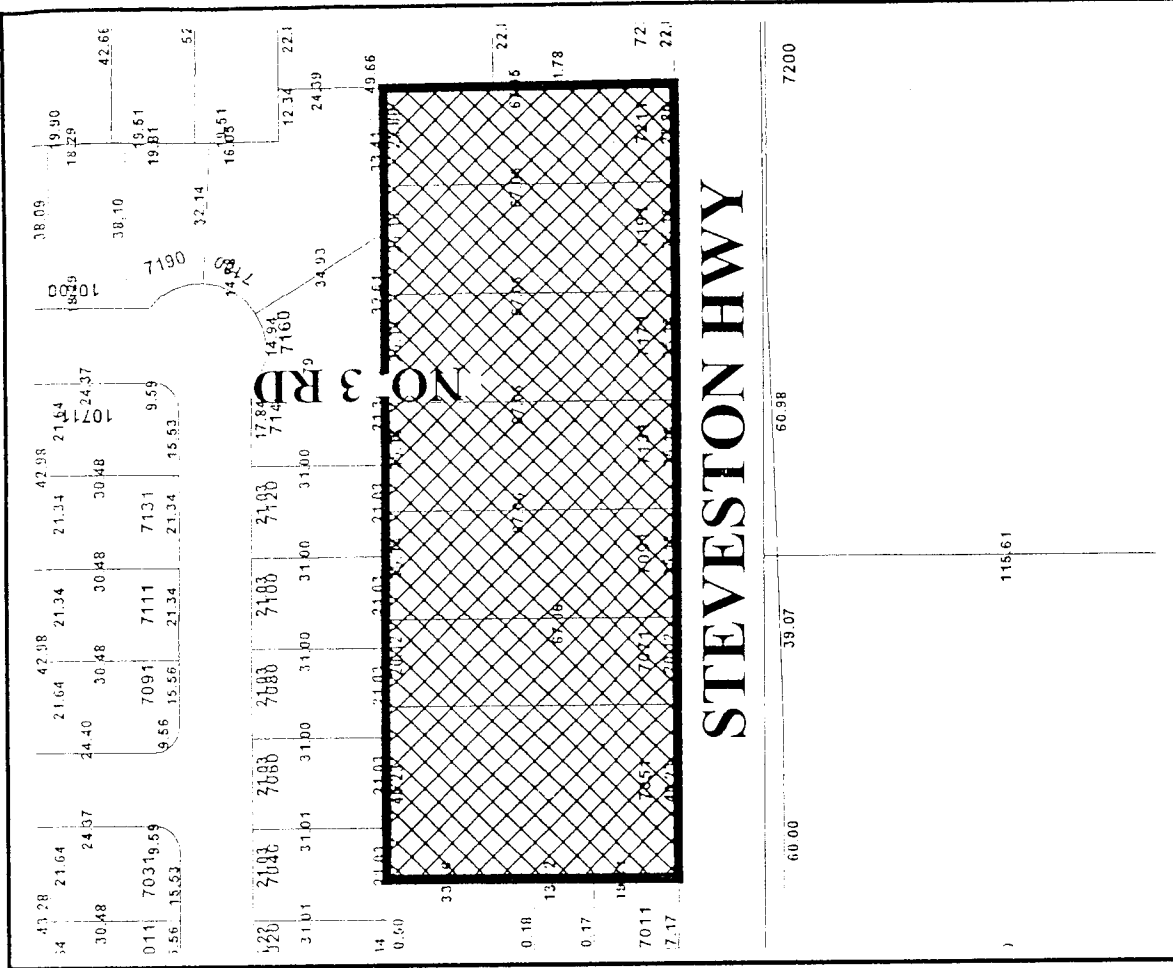
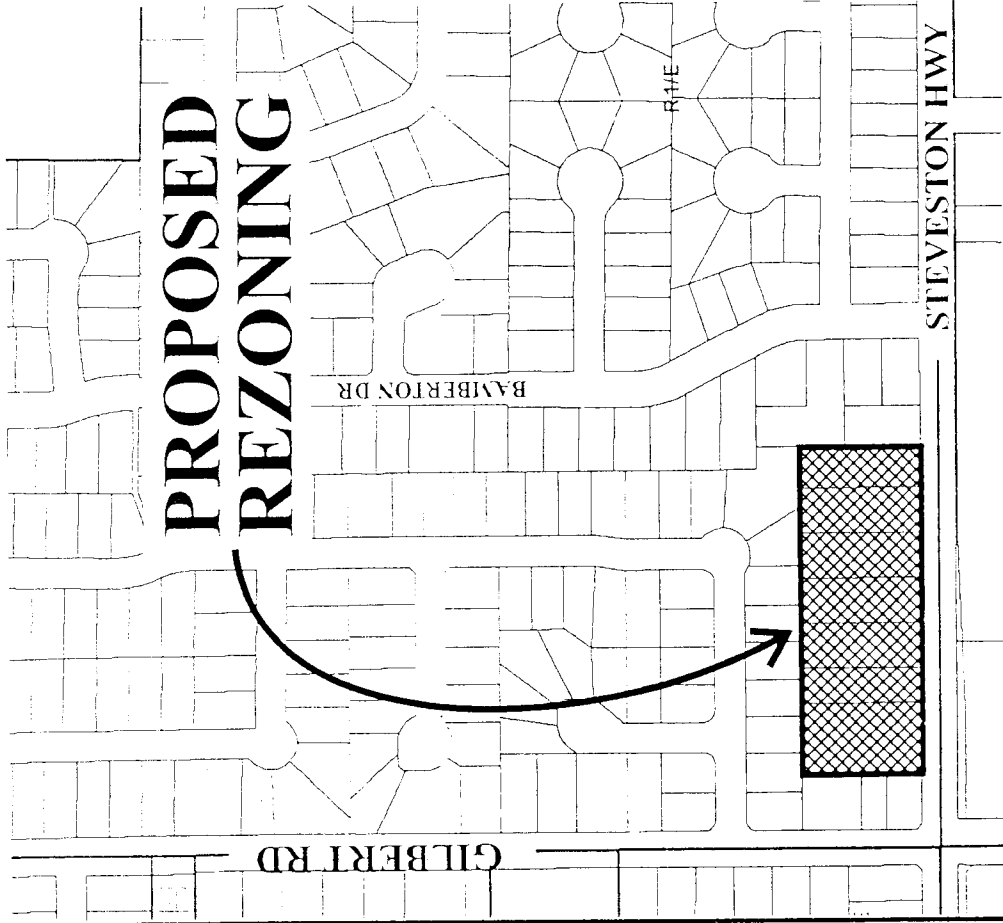
\_\_\_\_\_  
MAYOR

\_\_\_\_\_  
CITY CLERK



# City of Richmond

## PROPOSED REZONING



# RZ 03-250605

Original Date: 11/17/03

Revision Date: 07/26/04

Note: Dimensions are in METRES