



CITY OF RICHMOND

REPORT TO COMMITTEE

TO: Community Services Committee

DATE: May 8, 2000

FROM: Dave Semple
Director Parks

FILE: 8060-01

RE: Modernized Public Parks and School Grounds Regulation Bylaw No. 6959.

STAFF RECOMMENDATION

1. That the Public Parks and School Grounds Bylaw No. 6959 be forwarded to Council for first, second and third readings subject to concurrence from Richmond School District No. 38.

Dave Semple
Director Parks

Att.4

FOR ORIGINATING DIVISION USE ONLY

SIGNATURE OF DIVISION ADMINISTRATOR

STAFF REPORT

ORIGIN

As per Richmond City Council direction at the May 13th, 1999 Special Council meeting, the following resolution was adopted:

"That staff review Bylaw No. 1988 and prepare amendments to the existing Bylaw to eliminate any redundant clauses and to modernize the Bylaw."

The attached draft Bylaw (Attachment 1) is in response to this resolution. Since May of 1999 staff have received feedback regarding proposed revisions to the existing Public Parks and School Grounds Bylaw No. 1988. The proposed Bylaw No. 6959 has been developed including feedback and revisions from Council, the Council/Board Liaison Committee throughout 1999 and most recently at the School District No. 38 Facilities and Buildings Committee meeting on January 27, 2000.

ANALYSIS

The existing Public Parks and School Grounds Bylaw No. 1988 (Attachment 2) dates back 37 years to 1963. Through the development of the Municipal Code, changes to the Municipal Act of British Columbia and the "domino" effect of changes to other City of Richmond Bylaws, many issues have arisen in the past 37 years that have not been addressed in the Public Parks and School Grounds Bylaw. The need therefore for repeal and modernization of the Public Parks and School Grounds Bylaw became evident.

As inferred by the title "Public Parks and School Grounds Bylaw," this bylaw affects properties owned solely and/or jointly by the City and School District No. 38. Attachment 3 is an included summary for information of the affected properties. Staff recommend that the proposed Bylaw No. 6959, while developed with School Board and School District No. 38 staff feedback, be brought to the School Board for review before being given first, second and third readings at Council.

Bylaw Summary and Highlights

Highlights of proposed Public Parks and School Grounds Bylaw No. 6959 revisions include:

1.1 General Prohibitions

This section deals primarily with general regulations dealing with public safety, it ensures via Bylaw that the City and School District provide universal and community access for the community enjoyment of public parks and school grounds. This section and also provides an additional tool to deal with persons camping or "taking up a temporary abode overnight," a recurring issue in public stairwells, the dyke trail system and vacant public properties.

1.2 Motor Vehicles, Motorcycles and Bicycles

This section regulates the operation of vehicular traffic in and around public parks and school grounds, and is an additional tool in the prevention of damage to sports and playing fields, including the protection of Minoru track in particular.

1.3 Plants and Vegetation - Prohibitions / 1.4 Athletic and Recreational Facilities Prohibitions

These sections ensure that there is adequate protection for the natural and human environment contained within Richmond' s Public Parks and School Grounds. Recurring damage to trees located in parks, incidents of arson in the parks and school grounds and prevention of damage to planted areas are included within these sections.

1.6 Animals - Prohibitions

Issues of animal control, specifically public safety regulations for dogs are addressed here.

Part TWO: Sections 2.1, 2.2

The grouping of these sections is a revision from Bylaw No. 1988 that collates generic activities (i.e. lighting barbeques, flying model airplanes etc). These activities are prohibited except in designated areas including the Model Airplane Park, or barbeque spots located in the parks system.

Part THREE: Prohibited Activities -Except with Written Authorization

- 3.1 These are designated activities whereby written permission or permit must be first obtained in the interest of minimizing potential conflict and/or threats to Public Safety in the Public Parks and School Grounds.
- 3.2 This section is included to replace the reference to park closures that amended Bylaw No. 7033 at the July 26, 1999 meeting of City Council. As outlined in previous discussions, the park closure issue has been discussed at the joint City/District public meeting held in June 1999 and at the Council Board Committee throughout 1999.

As an additional tool for the RCMP, the park closure reference provides the RCMP with another means that complements the Criminal Code and Motor Vehicle Act in ensuring the safety and security of persons, neighbours and properties located in or adjacent to public parks and school grounds between the hours of 11:00 p.m. and 5:00 a.m.

This section of the bylaw also is a means to prevent past incidents of vandalism and "partying" that occurred at Garry Point Park in particular. Since the inception of this bylaw, late night activity at Garry Point in particular has decreased.

PART FOUR: Temporary Activity Permits

This section designates officers as per the Municipal and School Acts of British Columbia who are authorized to provide exemptions to sections of the Public Parks and School Grounds Bylaw in the performance of their duties.

Interpretation

This section has been included to clarify any language used in the body proper of the Bylaw. Redundant Clauses that have been eliminated from the old Bylaw No. 1988 from the year 1963 include:

- "Riding, herding and goats, sheep or swine"
- Miscellaneous traffic, vehicle and traffic control device regulations
- Disabled person parking regulations, including SPARC Disabled parking placard guidelines

These redundant clauses are currently addressed in other City of Richmond Bylaws.

Park/School Ground Signage

The existing Public Parks and School Ground Bylaw Signage (Attachment 4) reflect the content of Bylaw No. 1988. With proposed revisions to the Public Parks and School Grounds Bylaw (6959) there will be a need for a phased process of replacing the existing park and school ground bylaw signage. Staff also recommend placing contact numbers on each park and school ground bylaw sign for the public to report acts of vandalism and/or request and receive information on Richmond's parks system as an improved level of customer service.

Enforcement

Pending approval of the Public Parks and School Grounds Bylaw staff will prepare an amendment to the Municipal Ticket Information (MTI) Bylaw for the Chief Judge in Victoria to review and identify ticketable sections of the Bylaw and related fines.

FINANCIAL IMPACT

Staff estimate the resource implications for replacing the existing outdated and ageing Public Parks and School Grounds Bylaw No. 1988 signage to be approximately \$50,000. This amount would include the design, construction, installation hardware and removal of dated signage which can be phased over a number of years from the parks operations maintenance budget.

CONCLUSION

The proposed modernised version of the Public Parks and School Grounds Bylaw No. 6959 includes many sections to assist with the enhancement and preservation of Richmond's public open spaces and parks for the future. Many of the proposed changes to the Public Parks and School Grounds Bylaw reflect the consolidation of many changes in other City Bylaws and clarification of sections relating to environmental protection. Pending concurrence from the Staff and Board of School District 38, staff will prepare appropriate amendments to the MTI Bylaw to develop a process for ticketing and fines.

Michael Redpath
Coordinator Partnership and Stewardship

MER:mer

CITY OF RICHMOND



***PUBLIC PARKS AND SCHOOL GROUNDS
REGULATION***

BYLAW NO. 6959

EFFECTIVE DATE - ??

PUBLIC PARKS AND SCHOOL GROUNDS REGULATION

BYLAW NO. 6959

TABLE OF CONTENTS

PART ONE – OUTRIGHT PROHIBITIONS	1
1.1 General Prohibitions	1
1.2 Vehicles and Bicycles – Prohibitions	1
1.3 Plants and Vegetation – Prohibitions	2
1.4 Athletic and Recreational Facilities – Prohibitions	2
1.5 Miscellaneous Prohibitions	2
1.6 Animals – Prohibitions	2
 PART TWO – PROHIBITED ACTIVITIES – EXCEPT IN DESIGNATED AREAS	2
 PART THREE – EMERGENCY PLANNING COMMITTEE	3
3.1 Prohibited Activities Requiring Authorization	3
3.2 Hours of Public Park and School Ground Closures	3
3.3 Special Authority to Close Public Parks and School Grounds	3
3.4 Exemptions	4
 PART FOUR – WRITTEN AUTHORIZATIONS	4
4.1 Procedure for Written Authorization	4
 PART FIVE – VIOLATIONS AND PENALTIES	4
 PART SIX – INTERPRETATION	5
 PART SEVEN – PREVIOUS BYLAW REPEAL	6
 PART EIGHT – SEVERABILITY AND CITATION	7

CITY OF RICHMOND

**PUBLIC PARKS AND SCHOOL GROUNDS REGULATION
BYLAW NO. 6959**

The Council of the City of Richmond, in open meeting, enacts as follows:

PART ONE: OUTRIGHT PROHIBITIONS

1.1 General Prohibitions

1.1.1 A person must not:

- (a) conduct himself or herself in a disorderly or offensive manner;
- (b) obstruct the free use and enjoyment of any **public park** or **school ground** by any other person; or
- (c) loiter to take up a temporary abode overnight
in any **public park** or **school ground**.

1.2 Vehicles and Bicycles - Prohibitions

1.2.1. A person must not:

- (a) drive or operate any **vehicle** on any blacktop or gravelled or grassed area, except:
 - (i) for the purpose of parking in an authorized area; or
 - (ii) on business sanctioned by the **General Manager of Engineering and Public Works**, or the **General Manager of Community Services**, in the case of property under the jurisdiction of the **City**; or
 - (iii) on business sanctioned by the **Superintendent of Schools**, in the case of property under the jurisdiction of the **School District**, or
- (b) **stop** or **park** or operate any **vehicle** on any grassed area other than in an authorized area

in any **public park** or **school ground**.

1.2.2. A person must not operate, ride or place a **vehicle** or bicycle on the Minoru running track located in Minoru Park.

1.3 Plants and Vegetation – Prohibitions

- 1.3.1. A person must not remove, harvest, pick or damage any plant life or vegetation, including trees, shrubs, flowers, fruit and vegetables in or from any **public park** or **school ground**.

1.4 Athletic and Recreational Facilities - Prohibitions

- 1.4.1. A person must not misuse, abuse, damage or interfere with any athletic or recreational facility or equipment in any **public park** or **school ground**.

1.5 Miscellaneous Prohibitions

- 1.5.1. A person must not launch any power rocket in any **public park** or **school ground**.

1.6 Animals - Prohibitions

- 1.6.1 A person must not molest, disturb, frighten, injure, trap or snare any bird, animal, or fish in any **public park** or **school ground**.

- 1.6.2 A person who owns an animal or has the care, custody or control of an animal, must:

- (a) keep such animal from entering or remaining in any swimming pool, or wading pool or water park; and
- (b) ensure that any animal under the control of such person does not molest, disturb, frighten, injure, trap or snare any bird, animal, or fish

located in a **public park** or **school ground**.

PART TWO: PROHIBITED ACTIVITIES – EXCEPT IN DESIGNATED AREAS

- 2.1 A person must not undertake any of the following activities in any **public park** or **school ground**, except in an area specifically designated for such activity:

- (a) play or practice the game of golf, including the use of golf clubs for any purpose whatsoever;
- (b) fly a gas model airplane;
- (c) light any fire or barbeque;
- (d) carry or discharge a **firearm**; or
- (e) ride, herd or lead any horses or cattle.

- 2.2** A person must not, put any shot, or throw any hammer, discus, or javelin, except:
- (a) in an area within Minoru Park specifically designated for such activities; or
 - (b) under the direct supervision of an employee designated by the **Superintendent of Schools**.

PART THREE: PROHIBITED ACTIVITIES – EXCEPT WITH WRITTEN AUTHORIZATION

3.1 Prohibited Activities Requiring Authorization

- 3.1.1 A person must not undertake any of the following activities in any **public park** or **school ground**, without first receiving written authorization under the provisions of Part Four:
- (a) use a bow and arrow or practice archery;
 - (b) operate a go-kart;
 - (c) sell or expose for sale any refreshments or other articles or service; or
 - (d) fire or explode any combustible or other explosive material.

3.2 Hours of Public Park and School Ground Closures

- 3.2.1 A person must not enter or remain in any **public park** or **school ground** between the hours of 11:00 p.m. and 5:00 a.m., where prohibited by sign, with the following exceptions:
- (a) to attend a community facility during operating hours;
 - (b) the Richmond Skateboard Park;
 - (c) the No. 3 Road Pier;
 - (d) the No. 7 Road Pier Park;
 - (e) the No. 2 Road Pier at London' s Landing Park;
 - (f) the Gilbert Beach;
 - (g) the Burnett/Thompson Community School/Park site;
 - (h) the Hamilton School/Park site; or
 - (i) as specified in a written authorization under the provisions of Part Four.

3.3 Special Authority to Close Public Parks and School Grounds

- 3.3.1 Notwithstanding the provisions of Section 3.1 or 3.2, either:
- (a) the **General Manager, Engineering & Public Works**, or the **General Manager of Community Services**, in the case of property under the jurisdiction of the **City**; or
 - (b) the **Superintendent of Schools**, in the case of property under the jurisdiction of the **School District**,

may close any **public park** or **school ground** where the circumstances so warrant.

3.4 Exemptions

3.4.1 The provisions of Section 3.1 and 3.2 do not apply to:

- (a) a **police officer**;
- (b) the **General Manager, Engineering & Public Works**, or the **General Manager of Community Services**; or
- (c) the **Superintendent of Schools**

in the performance of their duties.

PART FOUR: WRITTEN AUTHORIZATIONS

4.1 Procedure for Written Authorization

4.1.1 Notwithstanding the provisions of Part Three, any prohibited activities may be carried on within a **public park** or **school ground** if an applicant organization or person first receives written authorization for such activity from:

- (a) the **General Manager of Community Services**, in the case of property under the jurisdiction of the **City**;
- (b) the **Superintendent of Schools** in the case of property under the jurisdiction of the **School District**; or
- (c) the **General Manager of Community Services**, together with the **Superintendent of Schools**, in the case of property under the joint jurisdiction of the **City** and the **School District**

whichever is applicable.

4.1.2 Every written authorization given in accordance with subsection 4.1.1 may contain restrictions as to the times and specific places where such activities may be carried on, together with any other restrictions considered appropriate.

PART FIVE: VIOLATIONS AND PENALTIES

5.1 Any person who:

- (a) violates or who causes or allows any of the provisions of this bylaw to be violated; or
- (b) fails to comply with any of the provisions of this bylaw; or
- (c) neglects or refrains from doing anything required under this bylaw; or

- (d) who permits any act or thing to be done in contravention of any of the provisions of this bylaw;

is deemed to have committed an infraction of, or an offense against, this bylaw, and is liable on summary conviction, to the penalties provided for in the *Offence Act*, and each day that any such violation is caused or allowed to continue constitutes a separate offence.

PART SIX: INTERPRETATION

6.1 In this bylaw, the following words have the following meaning:

CITY	means the City of Richmond.
COUNCIL	means the Council of the City of Richmond.
FIREARM	means a rifle, pistol, or shotgun and includes air guns, air rifles, air pistols and spring guns but does not include firearms used for the discharge of blank ammunition in connection with an athletic or sporting event.
GENERAL MANAGER OF COMMUNITY SERVICES	means the person appointed by Council to the position of General Manager of Community Services, and includes the person designated as an alternate.
GENERAL MANAGER OF ENGINEERING & PUBLIC WORKS	means the person appointed by Council to the position of General Manager of Engineering & Public Works, and includes the person designated as an alternate.
PARK	means the standing of a vehicle, whether occupied or not, other than up to 5 minutes for the purpose of, and while actually engaged in, loading or unloading of property, goods, or the discharging or taking on of passengers, or in compliance with the directions of: <ul style="list-style-type: none"> (a) a police officer, a bylaw enforcement officer, or a person contracted by the City for traffic regulation purposes, or (b) a traffic control device.
POLICE OFFICER	means a member of the Royal Canadian Mounted Police.

PUBLIC PARK/SCHOOL GROUND

means and includes public parks, playgrounds, paths, trails, beaches, swimming pools, arenas, community recreation centres, golf courses, sports and playing fields, buildings and other public places under the custody, care, management and jurisdiction of the **City**, and includes school grounds under the jurisdiction of the **School District**.

SCHOOL DISTRICT

means School District No. 38 (Richmond).

STOP

means:

- (a) when required, a complete cessation from movement, and
- (b) when prohibited, the stopping or standing of a vehicle, whether occupied or not, except when necessary to avoid conflict with other traffic or in compliance with the directions of a **police officer**, a Bylaw Enforcement Officer or **traffic-control device**.

SUPERINTENDENT OF OF SCHOOLS

means the person appointed by the Board of School District No. 38 (Richmond) to the position of Superintendent of Schools, and includes the person designated as an alternate.

TRAFFIC CONTROL DEVICE

means a sign, line, meter, marking, space, barrier, or device; painted, placed or erected; to guide, regulate, warn, direct, restrict, control or prohibit **parking**.

VEHICLE

means the interpretation given in the *Motor Vehicle Act*, and includes motor vehicle and motorcycle, as defined in that *Act*.

PART SEVEN: PREVIOUS BYLAW REPEAL

7.1 Public Parks and School Grounds Bylaw No. 1988 (adopted on August 19, 1963), and the following amendment bylaws are hereby repealed:

<u>Bylaw No.</u>	<u>Adopted</u>
2395	May 21, 1968
2764	September 27, 1971
3097	March 10, 1975
4123	October 26, 1982
7033	July 26, 1999

PART EIGHT: SEVERABILITY AND CITATION

- 8.1** The provisions of this bylaw are severable, and if, for any reason, any part, section, subsection, clause, or sub-clause, or other words in this bylaw are for any reason, found to be invalid or unenforceable by the decision of a Court of competent jurisdiction, such decision does not affect the validity of the remaining portions of this bylaw.

- 8.2** This bylaw is cited as **“Public Parks and School Grounds Regulation Bylaw No. 6959”**.

FIRST READING

SECOND READING

THIRD READING

ADOPTED

CITY OF RICHMOND
APPROVED for content by originating dept.
APPROVED for legality by Solicitor

MAYOR

CITY CLERK



CITY OF RICHMOND

PUBLIC PARKS AND SCHOOL GROUNDS

BYLAW NO. 1988

EFFECTIVE DATE – AUGUST 19, 1963

CONSOLIDATED FOR CONVENIENCE ONLY

This is a consolidation of the bylaws below. The amendment bylaws have been combined with the original bylaw for convenience only. This consolidation is not a legal document. Certified copies of the original bylaws should be consulted for all interpretations and applications of the bylaws on this subject.

<u>AMENDMENT BYLAW</u>	<u>EFFECTIVE DATE</u>
2395	May 21, 1968
2764	September 27, 1971
3097	March 10, 1975
4123	October 26, 1982
7033	July 26, 1999

The bylaw numbers in the margin of this consolidation refer to the bylaws that amended the Principal Bylaw No. 1988. The number of any amending bylaw that has been repealed is not referred to in this consolidation.

CITY OF RICHMOND

BYLAW NO. 1988

A BYLAW TO REGULATE THE USE OF PUBLIC PARKS AND SCHOOL GROUNDS WITHIN THE MUNICIPALITY

The Council of the Corporation of the Township of Richmond, in open meeting assembled, enacts as follows:

1. This bylaw may be cited for all purposes as the "Public Parks and School Grounds Bylaw".
2. No person shall, in any public park, place or school ground or on any public sidewalk or improved boulevard or on any other public planted area:
 - (a) ride, herd or lead any horse or herd or lead any cattle, sheep, goats or swine, nor
 - (b) play or practice the game of golf including the use of golf clubs for any purpose whatsoever, nor
 - (c) use a bow and arrow, nor
 - (d) fly a gas model airplane, nor
 - (e) operate "go kart", nor
 - (f) cause or allow the use of a vehicle including, without limiting the generality of the foregoing, automobile, motorcycles and motor scooters, on any blacktop or gravelled area; except for the purpose of parking in an authorized parking zone, nor
 - (g) drive or operate a vehicle on any grassed area, nor
 - (h) stop or park a vehicle on any grassed area other than in an authorized parking zone.
 - Bylaw No. 3097
 - (i) remove, harvest, pick or damage any plant life or vegetation including trees, shrubs, flowers, fruit and vegetables,
 - Bylaw No. 3097
 - (j) misuse, abuse, damage or interfere with any athletic or recreational facility, and without limiting the generality of the foregoing, no person shall operate, ride or place a motor vehicle, motorcycle, motor scooter or bicycle upon any running track or other athletic facility unless the facility displays a sign, authorized by Council, permitting such use.
3. The Council may by resolution cause traffic control devices not inconsistent with the "Motor Vehicle Act" to be placed or erected for the purpose of regulating, warning or guiding traffic.

Bylaw No. 4123

- (a) The council may, by resolution, cause traffic control devices of a design and type indicated by Schedule "B" to this Bylaw, to be erected indicating that certain designated parking spaces in any park or school ground shall be used as disabled persons parking.
4. A driver of a vehicle shall obey the instructions of an applicable traffic control device, except where otherwise directed by a Peace Officer.

Bylaw No. 4123

- (a) No person shall park any vehicle in a parking place designated as disabled persons parking unless the vehicle displays a sticker, decal or placard of a type shown in Schedule "A" hereto.
5. Notwithstanding anything in this Bylaw contained no person shall be prevented from playing golf, using a bow and arrow, driving a "go-kart", or flying a gas model airplane in an area designated for the purpose by the Council of The Corporation of the Township of Richmond by Bylaw or a resolution.

Bylaw No. 2395 & 2764

6. Everyone who owns an animal or has the care, custody or control of an animal shall keep such animal from entering or remaining in any swimming pool or wading pool located in a public park or any public place.

Bylaw No. 7033

7. No person shall enter or remain in any public park or school ground between the hours of 11:00 p.m. and 5:00 a.m. with the following exceptions:
 - (a) if a community facility located in the public park or school ground is open to the public;
 - (b) Richmond Skate Board Park;
 - (c) No. 3 Road Pier;
 - (d) No. 7 Road Pier;
 - (e) No. 2 Road Pier;
 - (f) Burnett/Thompson Community School/ Park Site; and
 - (g) Hamilton School/Park Site.

Bylaw No. 7033

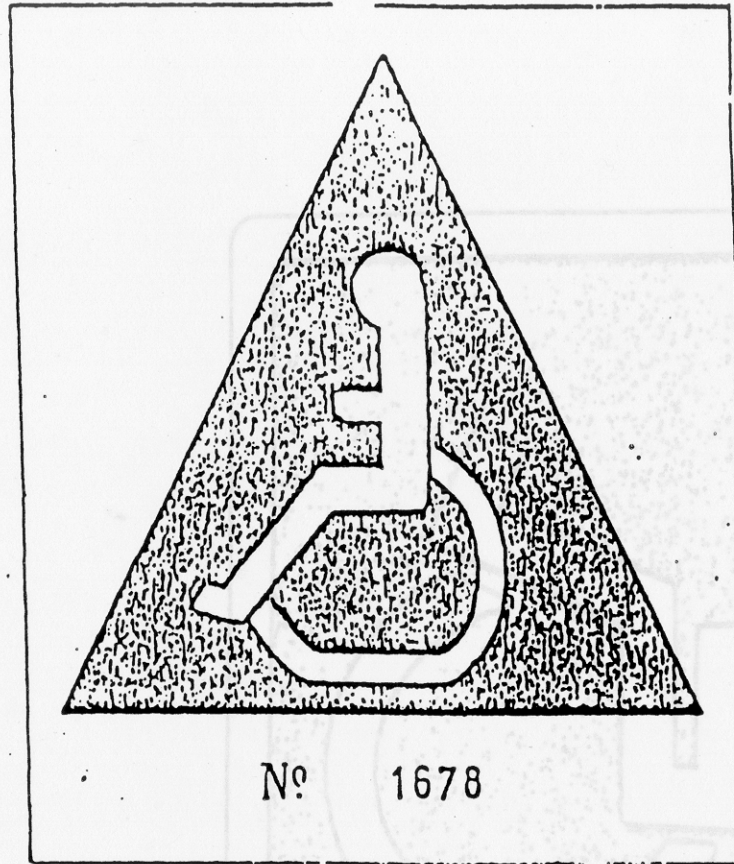
8. Notwithstanding the provisions of section 7, the General Manager of Urban Development, the General Manager of Community Services of the City of Richmond in conjunction with the Secretary-Treasurer of School District No. (38) may close any Public Park or School Ground when public health, safety or good order require.

9. Notwithstanding anything in this Bylaw contained, any or all of the uses or recreations restricted by section 2 of this Bylaw may be carried on within a park or school ground, upon the applicant organization or person obtaining a temporary permit from the Corporation of the Township of Richmond or the Board of School Trustees, School District No. 38 (Richmond), as the case may be. Every permit shall contain a restriction as to times and specific places where such uses or recreations may be carried on and such other provisions as are deemed necessary.
10. Any Justice of the Peace or other Court which convicts any person, pursuant to section 232 of the "Municipal Act", being Chapter 255 of the Revised Statutes of British Columbia, 1960, as amended, of an offence against this Bylaw, is hereby authorized to impose a fine or penalty not exceeding Two Hundred Dollars (\$200.00) upon such person for each day or part of a day upon which such offence was committed; and any Justice of the Peace or other Court may, in default of payment of such fine or penalty, pursuant to section 232 of the said Act, commit an offender to imprisonment for a term not exceeding thirty (30) days.
11. Bylaw No. 1870 and Bylaw No. 1893 be and the same are hereby repealed.

CL 04 9443

85


PLASTIC PLACARD



PAPER STICKER

BYLAW NO. 1988

SCHEDULE "A"



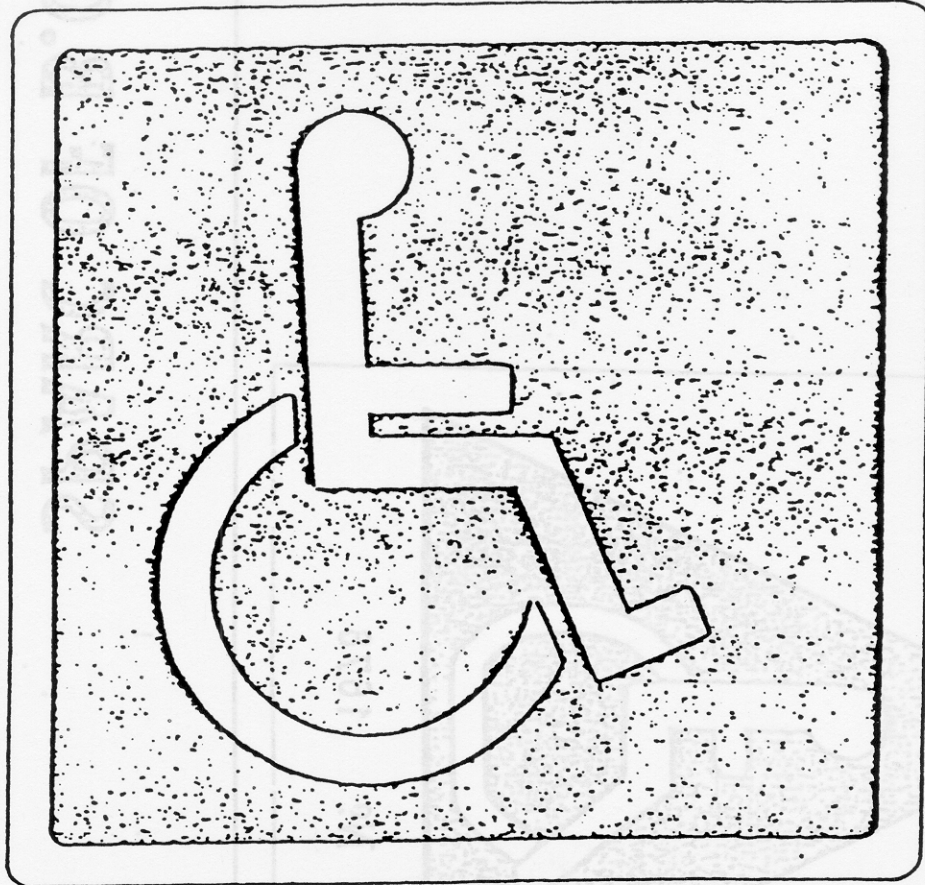
SPARC OF B.C.

DISABLED PERSONS
PARKING PLACARD

(BLUE LETTERING)

DEPART NO. A 0000

SCHEDULE "B"



City of Richmond: Park/Open Space Inventory (by Overall Site)

LEVEL/ CATEGORY LEGEND									
City Wide = CW/Community = C		Natural Area = NA/Neighbourhood = N							
Developed = D/Heritage = H		Special Use * = SU/Undeveloped - U							
Regional =R		Park Closed signs should be at major entrances, and on existing Bylaw signs							
* See detailed notes at end of this									
Inventory for further information re: special use sites									
All shaded parks receive a Park Closed Bylaw Sign									
DEVELOPED PARK/OPEN SPACE									
PARK NAME	SECTION	OWNERSHIP AND ACREAGE				TOTAL ACRES	PLANNING AREA	LEVEL	CATEGORY
		Owner	City	School	Other				
REGIONAL									
Flight Path Park	29,5-6	YVR			6.100	6.100	Sea Island	Regional	D
Iona Regional Park and Beach	31,5-6	GVRD			280.000	280.000	Sea Island	Regional	D
Sub-total Regional						286.100			
CITY WIDE									
Brighthouse Park	17,4-6		7.848			7.848	City Centre	City Wide	D
Foggy Dew Pocket Park (Urban Pocket Park actually part of larger City-owned parcel)	5,4-6		0.080			0.080	City Centre	City Wide	D
Garry Point Park	09,3-7		44.571			44.571	Steveston	City Wide	D
Lang (Saba/Buswell) Urban Park	09,4-6	PROV			0.347	0.347	City Centre	City Wide	D
McDonald Beach Park	1,2,11,12,5-7		26.163			26.163	Sea Island	City Wide	D
Mironi Park	08,4-6		65.484			65.484	City Centre	City Wide	D
Nature Park	1,4-6;6,4-5		212.566			212.566	Cambie East/West	City Wide	D
No. 7 Rd. Pier/North Arm Foreshore	14,15,5-5		2.383			2.383	East Richmond	City Wide	D
Sub-total City Wide						359.095			
COMMUNITY									
Burnett/Thompson Comm. Park	12,4-7		11.853	15.358		27.211	Thompson	Community	D
Hamilton Community Park	01,4-4		6.022	5.056	1.301	12.379	Hamilton	Community	D
Hugh Boyd Community Park	26,4-7		31.142	11.101		42.243	Seafair	Community	D
King George/Cambie Community Park	31,5-5		28.547	16.781	3.426	48.754	Cambie East	Community	D
South Arm Community Park	33;34,4-6		36.700	20.051		56.751	Broadmoor/Shellmont	Community	D
Steveston Community Park (Fertman)	11,3-7		29.919		0.735	30.654	Steveston	Community	D
Sub-total Community						144.183			
NEIGHBOURHOOD									
Agassiz Neighbourhood Park	26,4-6		1.640			1.640	Shellmont	Neighbourhood	D
Albert Airey Neighbourhood Park	25,5-6		3.617			3.617	Cambie East	Neighbourhood	D
Blundell Neighbourhood Sch. Park	19,4-6		19.725	8.894		28.619	Blundell	Neighbourhood	D

87

ATTACHMENT 3

City of Richmond: Park/Open Space Inventory (by Overall Site)

PARK NAME	SECTION	OWNERSHIP AND ACREAGE				TOTAL ACRES	PLANNING AREA	LEVEL	CATEGORY
		Owner	City	School	Other				
Bridge Neighbourhood School Park	33,4-6			5.891		5.891	Broadmoor	Neighbourhood	D
Brighthouse Neighbourhood School Park	07,4-6		4.985	8.000		12.985	Thompson	Neighbourhood	D
Burkeville Neighbourhood Park	29,5-6		5.317			5.317	Sea Island	Neighbourhood	D
Camble Field Neighbourhood Park	28,5-6		2.989			2.989	City Centre	Neighbourhood	D
Cook Neighbourhood School Park	09,4-6			7.526		7.526	City Centre	Neighbourhood	D
DeBeck Neighbourhood School Park	22,4-6		2.681	5.342		8.023	Broadmoor	Neighbourhood	D
Diefenbaker Neighbourhood Sch. Park	35,4-7		4.698	8.002		12.700	Steveston	Neighbourhood	D
Dixon Neighbourhood School Park	27,4-7		11.407			11.407	Seafair	Neighbourhood	D
Dover Neighbourhood Park	01,4-7		7.767			7.767	Thompson	Neighbourhood	D
East Rich. Neigh. Pk (No. 8 Rd Park)	19,5-4			2.332		2.332	East Richmond	Neighbourhood	D
Errington Neighbourhood School Park	29,4-6			8.416		8.416	Broadmoor	Neighbourhood	D
Ferris Neighbourhood School Park	20,4-6		0.609	7.241		7.850	Broadmoor	Neighbourhood	D
Fifth Ave Rd End Neighbourhood Park	03,3-7		0.394			0.394	Steveston	Neighbourhood	D
Garnett Tot Lot Neighbourhood Park	12,4-7		0.399			0.399	Thompson	Neighbourhood	D
Garratt Neighbourhood Park	18,4-6			4.005		4.005	Blundell	Neighbourhood	D
General Currie Neigh. School Park	16,4-6		2.948	1.985		4.933	City Centre	Neighbourhood	D
Gibbons VLA Neighbourhood Park	11,4-7		1.813			1.813	Thompson	Neighbourhood	D
Gilmore Neighbourhood School Park	22,4-7		0.161	11.028		11.189	Seafair	Neighbourhood	D
Grauer Neighbourhood School Park	23,4-7		5.037	5.993		11.030	Seafair	Neighbourhood	D
Hamilton VLA Neighbourhood Park	36,5-4		1.556			1.556	Hamilton	Neighbourhood	D
Heather/Dolphin Neighbourhood Park	22,4-6		2.009			2.009	Broadmoor	Neighbourhood	D
Kidd (Thomas) Neighbourhood Sch. Pk	35,4-6		8.117	3.312		11.429	Shellmont	Neighbourhood	D
Kilby Park (Rose Garden) Neigh. Park	26,5-6	Private			0.073	0.073	Cambie West	Neighbourhood	D
Kilgour Neighbourhood School Park	24,4-7		4.655	5.165		9.820	Blundell	Neighbourhood	D
Kingswood Neighbourhood Sch. Park	25,4-6		4.067	4.071		8.138	Shellmont	Neighbourhood	D
Kozler Neighbourhood School Park	36,4-7		0.777			0.777	Steveston	Neighbourhood	D
London/Steveston Neigh. Sch. Park	31,4-6		18.073	24.297		42.370	Blundell	Neighbourhood	D
Lord Byng Neighbourhood Sch. Park	03,3-7		1.532	3.981		5.513	Steveston	Neighbourhood	D
Maple Lane Neighbourhood School Pk	32,4-6		3.990	6.998		10.988	Broadmoor	Neighbourhood	D
Mariners Village Neighbourhood Park	03,3-7		3.122			3.122	Steveston	Neighbourhood	D
Marrington (Amana) Neighbourhood Pk.	20,4-6		2.369			2.369	Broadmoor	Neighbourhood	D
McCallan Neighbourhood Park	11,4-7		3.514			3.514	Thompson	Neighbourhood	D
McKay Neighbourhood School Park	13,4-7		2.940	5.397		8.337	Blundell	Neighbourhood	D
McKinney Neighbourhood School Park	36,4-7		2.578	7.309		9.887	Steveston	Neighbourhood	D
McLean/McCrae Neighbourhood Park	02,4-4		10.733		0.126	10.859	Hamilton	Neighbourhood	D
McMath Neighbourhood Sch. Park	02,3-7		8.292	10.059		18.351	Steveston	Neighbourhood	D
McNair Neighbourhood School Park	26,4-6		9.757	12.011		21.768	Shellmont	Neighbourhood	D
Mitchell Neighbourhood Sch. Park	30,5-5			10.035		10.035	Cambie East	Neighbourhood	D
Morris Neighbourhood Park	14,4-7		6.753			6.753	Seafair	Neighbourhood	D
Odlin Neighbourhood Park	35,5-6		2.250		4.085	6.335	Cambie West	Neighbourhood	D
Odlinwood Neighbourhood Park	35,5-6		4.914			4.914	East Richmond	Neighbourhood	D
Palmer/Garden City Neigh. School Park	21,4-6		8.017	18.420		26.437	Broadmoor	Neighbourhood	D
Park Lane (Tau) Neighbourhood Park	30,4-6		4.517		0.229	4.746	Blundell	Neighbourhood	D
Quilchena Neighbourhood Sch. Park	15,4-7		4.146	8.002		12.148	Seafair	Neighbourhood	D
Richmond High Neigh. School Park	17,4-6			9.145		9.145	City Centre	Neighbourhood	D
Richmond St. Neighbourhood Park	03,3-7		0.360			0.360	Steveston	Neighbourhood	D

Revised July 28, 1999

City of Richmond: Park/Open Space Inventory (by Overall Site)

PARK NAME	SECTION	Owner	OWNERSHIP AND ACREAGE			TOTAL ACRES	PLANNING AREA	LEVEL	CATEGORY
			City	School	Other				
Rideau Neighbourhood Sch. Park	28,4-6		2.752	7.977		10.729	Broadmoor	Neighbourhood	D
Sandiford Tot Lot Neighbourhood Park	36,4-7		0.950			0.950	Steveston	Neighbourhood	D
Sea Island Community Hall Neigh. Park	29,5-6		0.337			0.337	Sea Island	Neighbourhood	D
Sea Island Neighbourhood School Park	30,5-6			3.441		3.441	Sea Island	Neighbourhood	D
Sidaway Neighbourhood Sch. Park	19,4-5			5.025		5.025	McLennan	Neighbourhood	D
Skateboard Park	01,4-7		0.289			0.289	Thompson	Neighbourhood	D
South Cove (Great West Cannery Pk)	12,3-7		0.119		1.890	2.009	Steveston	Neighbourhood	D
Steves Neighbourhood School Park	34,4-7		12.401	8.002		20.403	Steveston	Neighbourhood	D
Steveston Town Square Neighbourhood Park	10,3-7		0.201			0.201	Steveston	Neighbourhood	D
T. Homma Neighbourhood School Park	12,3-7		1.918	3.949		5.867	Steveston	Neighbourhood	D
Tait Neighbourhood School Park	23,5-6		2.951	1.991		4.942	Bridgeport	Neighbourhood	D
Talmev Neighbourhood School Park	27,5-6		5.042	4.870		9.912	Cambie West	Neighbourhood	D
Terra Nova Neighbourhood Park	03,4-7		11.939	3.982	3.557	19.478	Thompson	Neighbourhood	D
Terra Nova South Neighbourhood Park	10,4-7	Prov			1.281	1.281	Thompson	Neighbourhood	D
Thompson Neighbourhood School Park	11,4-7		0.882	6.929		7.811	Thompson	Neighbourhood	D
Tomsett Neighbourhood School Park	34,5-6		0.474	5.517		5.991	Cambie West	Neighbourhood	D
Tiffany Tot Lot Neighbourhood Park	12,4-7		0.244			0.244	Thompson	Neighbourhood	D
Walter Lee Neighbourhood Park	27,4-6		4.618	7.958		12.576	Shellmont	Neighbourhood	D
West Wind Neighbourhood School Park	01,3-7		5.219	8.003		13.222	Steveston	Neighbourhood	D
Woodward Neighbourhood School Park	36,4-6			9.203		9.203	Shellmont	Neighbourhood	D
Wowk (Maple/Woodward Neigh. Sch. Pk)	25,4-7		2.012	6.039	0.910	8.961	Blundell	Neighbourhood	D
Sub-total Neighbourhood			247.573	295.743	12.151	555.467			
HERITAGE									
Branscombe House	02,3-7		0.252			0.252	Steveston	Heritage	D
Britannia Shipyard Heritage Park	12,3-7		8.150			8.150	Steveston	Heritage	D
London Farm	18,3-6		4.058			4.058	Gilmore	Heritage	D
Sub-total Heritage			12.460			12.460			
NATURAL AREAS									
Mitchell Island Natural Area Park	E-T	Prov	1.066			1.066	Bridgeport	Natural Area	D
Mitchell Island Park/Pier	E-T	Prov	1.375			1.375	Bridgeport	Natural Area	D
Terra Nova Natural Area Park	09,4-7	M	22.253		11.940	34.193	Thompson	Natural Area	D
Sub-total Natural Areas			24.694		11.940	36.634			
SPECIAL USE									
Crestwood Incentive Sch. ¹	02,3-6		1.327			1.327	Gilmore	Special Use	D
Edgewater Complex Park ²	28,4-7		1.800			1.800	Seafair	Special Use	D
Go Kart Track (leased out) ³	07,4-5		9.553			9.553	East Richmond	Special Use	D
Girl Guide Site ⁴	23,4-7		0.461			0.461	Seafair	Special Use	D

68

City of Richmond: Park/Open Space Inventory (by Overall Site)

PARK NAME	SECTION	Owner	OWNERSHIP AND ACREAGE			TOTAL ACRES	PLANNING AREA	LEVEL	CATEGORY
			City	School	Other				
Honda/Delf (leased from) ⁸	32,5-5	Priv			9.150	9.150	East Richmond	Special Use	D
Miller Park (leased from) ⁹	20,5-7	MOT			2.000	2.000	Sea Island	Special Use	D
Model Airplane (maintained from property)	06,3-5	PROV			4.129	4.129	Gilmore	Special Use	D
R.C.A. Forum (leased from) ⁸	30,5-7	YVR			8.000	8.000	Sea Island	Special Use	D
Richmond Rod and Gun Club ⁹	29,5-6		0.720			0.720	East Richmond	Special Use	D
Richmond Winter Club ¹⁰	05,4-6		3.171			3.171	City Centre	Special Use	D
Scout/Girl Guide Camp	13,3-6		6.250			6.250	Steveston	Special Use	D
City Nursery (No. 3 Rd) ¹⁵	17/20,3-6		5.000			5.000	Gilmore	Special Use	D
Sub-total Special Use			28.282		23.279	51.561			
TOTAL DEVELOPED (104)						1519.656			
UNDEVELOPED PARK/OPEN SPACE									
COMMUNITY									
McLennan North Comm. Park (Future)	10,4-6		23.967	14.168		38.135	City Centre	Community	U
Sub-total Community						38.135			
NEIGHBOURHOOD									
McLennan South (Future)	15,4-6		8.373			8.373	City Centre	Neighbourhood	U
McLennan Area North (remaining) ¹²	10,4-6		6.341			6.341	City Centre	Neighbourhood	U
McLennan Area South (remaining) ¹³	15,4-6		2.412			2.412	City Centre	Neighbourhood	U
Lee Slough Park (Future)	01,3-6	PROV			2.245	2.245	Gilmore	Neighbourhood	U
Sub-total Neighbourhood			17.126			19.371			
SPECIAL USE									
Community Garden (Future) ¹⁴	06,4-6		0.700			0.700	City Centre	Special Use	D/part. U
No 3 Road Nursery Site/City Nursery ¹⁵	17 and 20,3-6		46.743			46.743	Gilmore	Special Use	U
Terra Nova Northwest Quadrant ¹⁶ (future)	04,4-7		50.560			50.560	Thompson	Special Use	U
Riverport Sports Complex ¹⁷ (future)	33,4-5		9.632			9.632	East Richmond	Special Use	U
Thomson Road Secret Park ²²	36,5-4		7.181			7.181	Hamilton	Special Use	U
Sub-total Special Use Undev.			114.816			114.816			
NATURAL AREA									
ALR Buffer (Oliver Dr. Nat. Area) ¹⁸	02,4-4		8.318			8.318	Hamilton	Natural Area	U
Legacy Parklands ¹⁹	32,4-5		9.808			9.808	Steveston	Natural Area	U
Northeast Bog Forest ²⁰	33,5-4		33.988			33.988	East Richmond	Natural Area	U
Odlinwood ESA ²¹	35,5-6		1.673			1.673	East Richmond	Natural Area	D/part. U

Revised July 28, 1999

City of Richmond: Park/Open Space Inventory (by Overall Site)

PARK NAME	SECTION	Owner	OWNERSHIP AND ACREAGE			TOTAL	PLANNING AREA	LEVEL	CATEGORY
			City	School	Other	ACRES			
South Foot No. 3 Road	17/20,3-6		4.141			4.141	Gilmore	Natural Area	D/part. U
No. 1 Island	21,3-6		5.878			5.878	South Arm Island	Natural Area	U
Woodward's Slough	10,3-6		0.882			0.882	Gilmore	Natural Area	U
Soil Remediation	07,4-5		18.106			18.106	East Richmond	Natural Area	Part U
Sub-total Natural Area			82.794			82.794			
TOTAL UNDEVELOPED (20)						255.116			
TOTAL PARK/OPEN SPACE (D & U)						1774.772			
TRAILS (BY OVERALL LOCATION)						ACRES			
Bath Slough						5.703		Interior Trail	
Horseshoe Slough						6.147		Interior Trail	
Bridgeport Industrial Park						2.586		Interior Trail	
CN Railway Linear Park						20.238		Interior Trail	
Wye Trail						0.933		Interior Trail	
Railway Trail						1.290		Interior Trail	
Queen's Canal						5.200		Interior Trail	
Bridgeport Trail						2.510		Interior Trail	
Tucks Branch (CNR)						4.990		Interior Trail	
Hamilton Trail Natural Area One						0.579		Natural Area	U
Hamilton Trail Natural Area Two						0.505		Natural Area	U
TOTAL INTERIOR TRAILS ACRES						50.681			
North Arm Trail						19.072		Waterfront Trail	
Middle Arm -Terra Nova West						8.823		Waterfront Trail	
Middle Arm -Terra Nova East						2.196		Waterfront Trail	
Middle Arm Trail						52.574		Waterfront Trail	
West Dyke						29.428		Waterfront Trail	
South Dyke -Wynch Camp (Staging Area)						0.400		Waterfront Trail	
South Dyke -Wynch Camp/London's Landing						2.893		Waterfront Trail	
South Dyke - Woodward's Landing (Staging Area)						8.006		Waterfront Trail	
South Dyke Trail						6.949		Waterfront Trail	
South Dyke East Trail (another 3km is ours & will be developed Jul 8/99)						50.728		Waterfront Trail	
TOTAL WATERFRONT TRAILS ACRES						181.069			
TOTAL TRAILS ACRES						231.750			
GRAND TOTAL PARK/OPEN SPACE/TRAILS (D & U)						2006.522			

Revised July 28, 1999

MOTOR VEHICLES

(EXCEPT IN PARKING AREAS)

HORSEBACK RIDING

GAS MODEL AIRPLANES

GOLFING GO-CARTS

ARCHERY

PROHIBITED

IN

PUBLIC PARKS

AND

SCHOOL GROUNDS

MAXIMUM FINE \$200 MUNICIPAL BY-LAW 1988

**DOGS MUST BE ON LEASH AND UNDER CONTROL
AT ALL TIMES. IT IS AN OFFENCE TO LEAVE
DOG EXCREMENT ON PUBLIC PROPERTY.
VIOLATORS WILL BE PROSECUTED.**

BY-LAW No. 4323