

CITY OF RICHMOND

BYLAW 7196

**RICHMOND ZONING AND DEVELOPMENT BYLAW 5300
AMENDMENT BYLAW 7196 (RZ 00-178555)
7320 AND 7340 NO. 2 ROAD**

The Council of the City of Richmond, in open meeting assembled, enacts as follows:

1. The Zoning Map of the City of Richmond, which accompanies and forms part of Richmond Zoning and Development Bylaw 5300, is amended by repealing the existing zoning designation of the following area and by designating it **SINGLE-FAMILY HOUSING DISTRICT, SUBDIVISION AREA A (R1/A)**.

P.I.D. 003-909-956

Lot 151 Section 18 Block 4 North Range 6 West New Westminster District Plan 29083

P.I.D. 003-798-330

Lot "G" Section 18 Block 4 North Range 6 West New Westminster District Plan 20285

2. This Bylaw may be cited as "**Richmond Zoning and Development Bylaw 5300, Amendment Bylaw 7196**".

FIRST READING

DEC 1 1 2000

A PUBLIC HEARING WAS HELD ON

JAN 1 5 2001

SECOND READING

JAN 1 5 2001

THIRD READING

JAN 1 5 2001

OTHER REQUIREMENTS SATISFIED

APR 1 9 2001

ADOPTED

CITY OF RICHMOND
APPROVED for content by originating dept.
HB
APPROVED for legality by Auditor

MAYOR

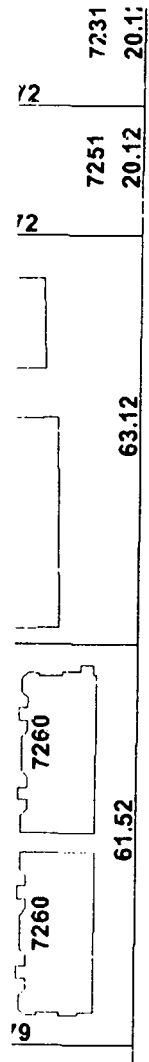
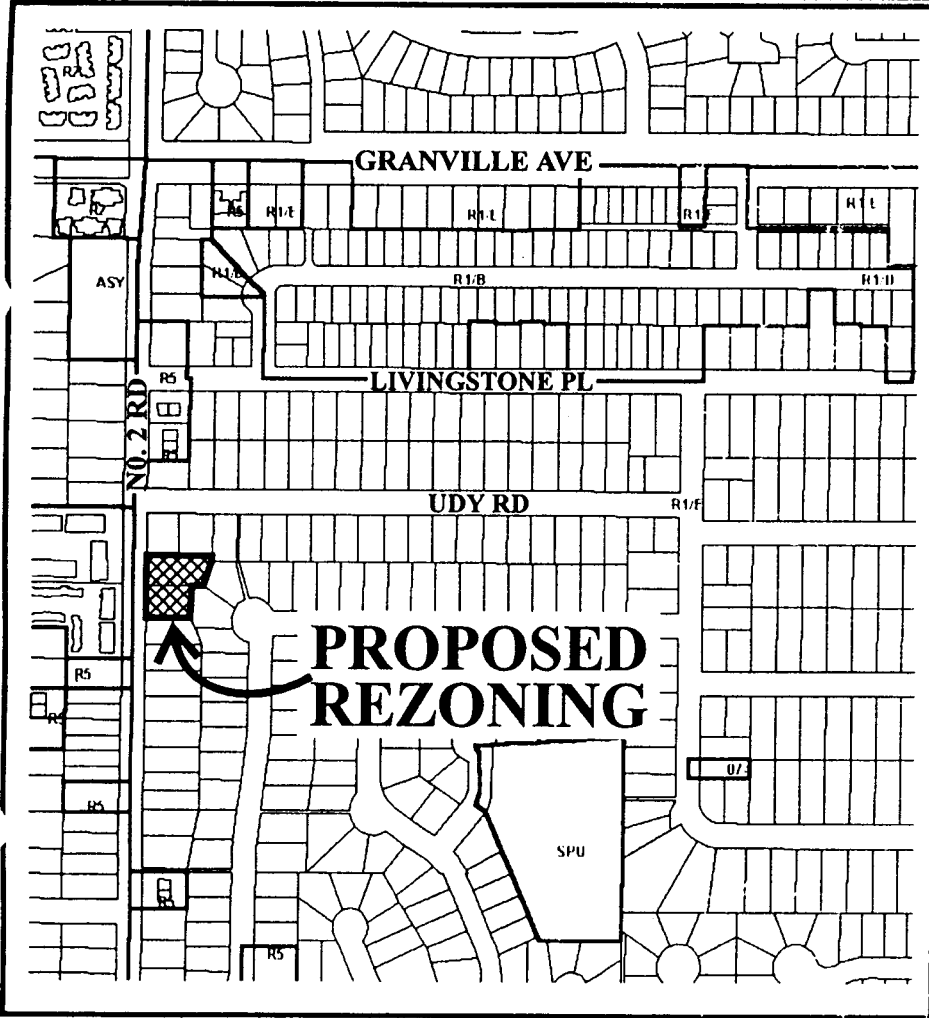
CITY CLERK



City of Richmond

Attachment 1


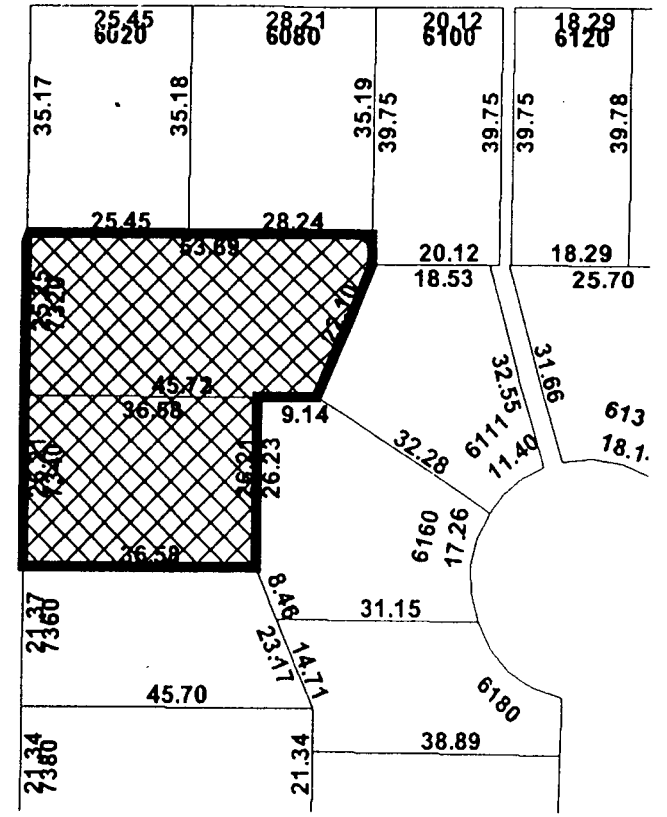
191



72	7231	20.12	72	7231	20.12
72	7251	20.12	72	7251	20.12

UDY RD

N0. 2 RD



RZ 00-178555

Original Date: 08/17/00
 Revision Date:
 Note: Dimensions are in METRES