



**Richmond Zoning and Development Bylaw 5300
Amendment Bylaw 7647 (RZ 03-240286)
7520 GILBERT ROAD**

The Council of the City of Richmond, in open meeting assembled, enacts as follows:

1. The Zoning Map of the City of Richmond, which accompanies and forms part of Richmond Zoning and Development Bylaw 5300, is amended by repealing the existing zoning designation of the following area and by designating it **COMPREHENSIVE DEVELOPMENT DISTRICT (CD/120)**.

P.I.D. 011-300-931

North Half Lot 37 Except: Part Subdivided By Plan 62053, Block 1 Section 17 Block 4 North Range 6 West New Westminster District Plan 8037

2. This Bylaw may be cited as **“Richmond Zoning and Development Bylaw 5300, Amendment Bylaw 7647”**.

FIRST READING

FEB 23 2004

A PUBLIC HEARING WAS HELD ON

MAR 15 2004

SECOND READING

MAR 15 2004

THIRD READING

MAR 15 2004

OTHER REQUIREMENTS SATISFIED

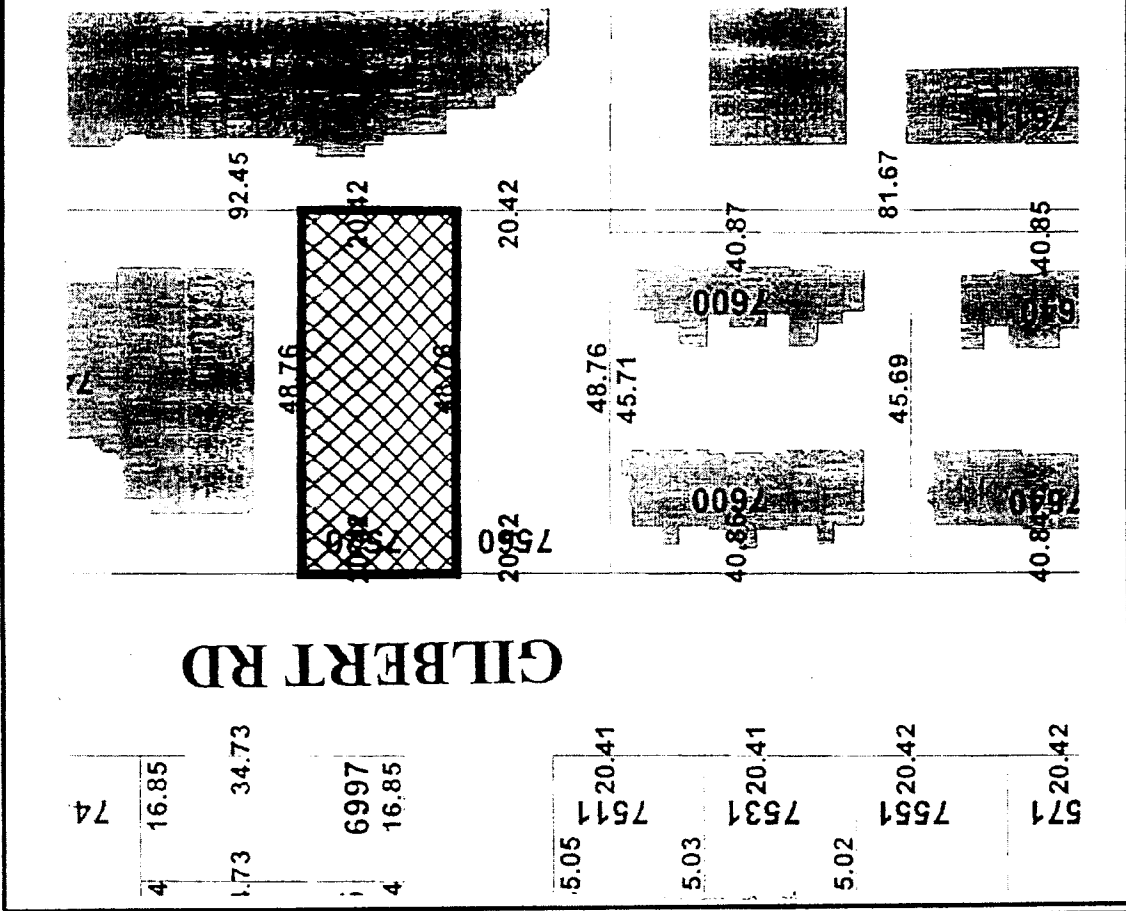
MAR 23 2004

ADOPTED

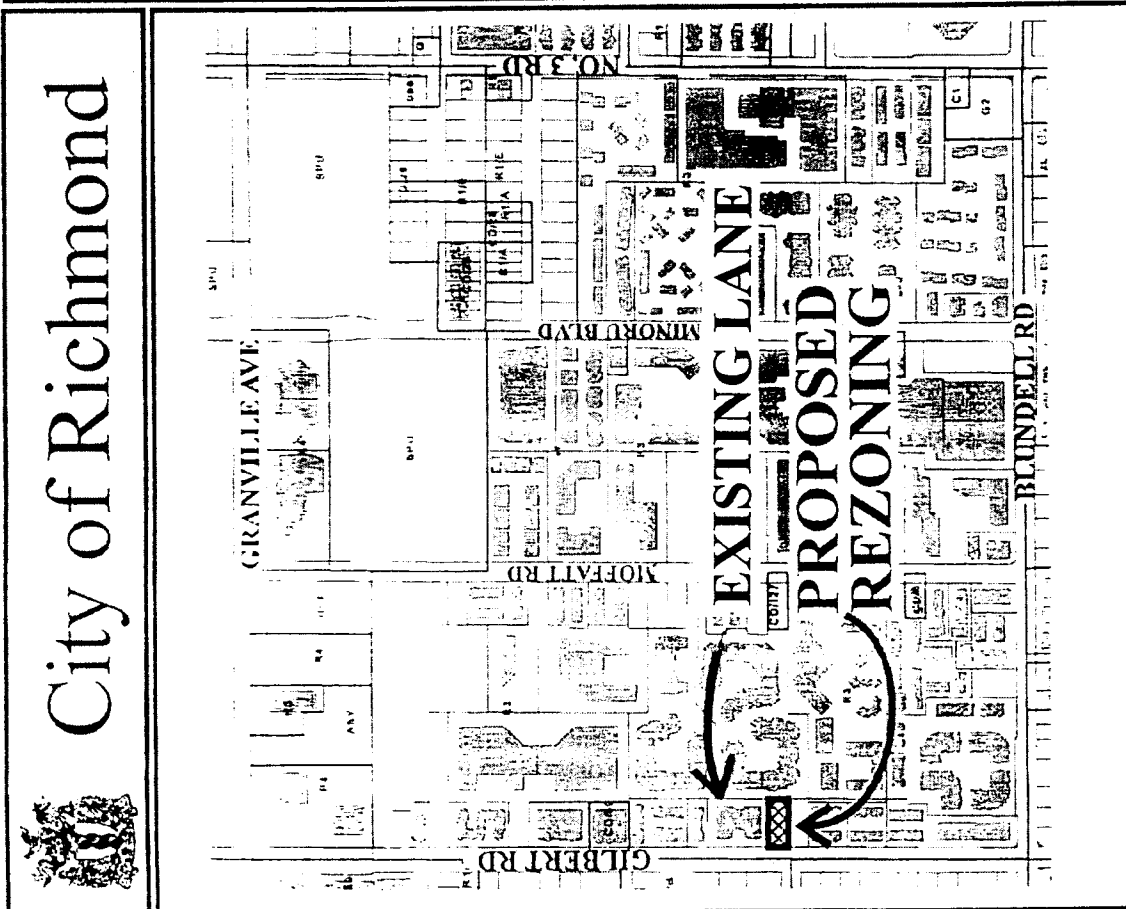
CITY OF RICHMOND
APPROVED for content by originating dept. HB
APPROVED for legality by Solicitor PV

MAYOR


CITY CLERK



Original Date: 07/29/03
 Revision Date:
 Note: Dimensions are in METRES



RZ 03-240286



City of Richmond