



**Richmond Zoning and Development Bylaw 5300
Amendment Bylaw 7896 (RZ 04-274399)
6340 WILLIAMS ROAD**

The Council of the City of Richmond, in open meeting assembled, enacts as follows:

1. The Zoning Map of the City of Richmond, which accompanies and forms part of Richmond Zoning and Development Bylaw 5300, is amended by repealing the existing zoning designation of the following area and by designating it **SINGLE-FAMILY HOUSING DISTRICT, SUBDIVISION AREA K (R1/K)**.

P.I.D. 002-377-926

Lot 2 Section 31 Block 4 North Range 6 West New Westminster District Plan 15567

2. This Bylaw may be cited as “**Richmond Zoning and Development Bylaw 5300, Amendment Bylaw 7896**”.

FIRST READING

MAY 24 2005

A PUBLIC HEARING WAS HELD ON

JUN 20 2005

SECOND READING

JUN 20 2005

THIRD READING

JUN 20 2005

OTHER REQUIREMENTS SATISFIED

MAR 21 2006

ADOPTED

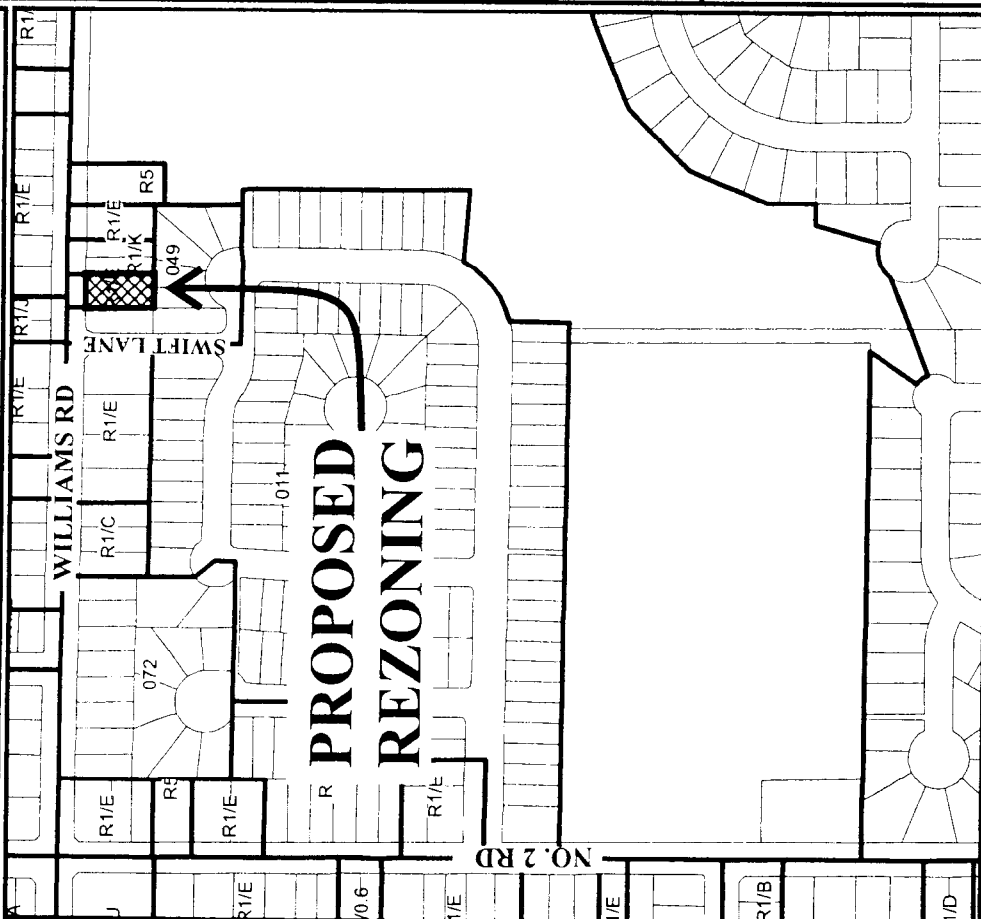
CITY OF RICHMOND
APPROVED by
HB
APPROVED by Director or Solicitor
RA

MAYOR

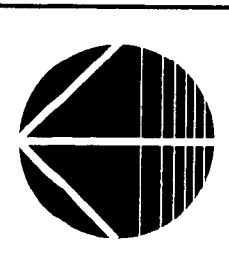
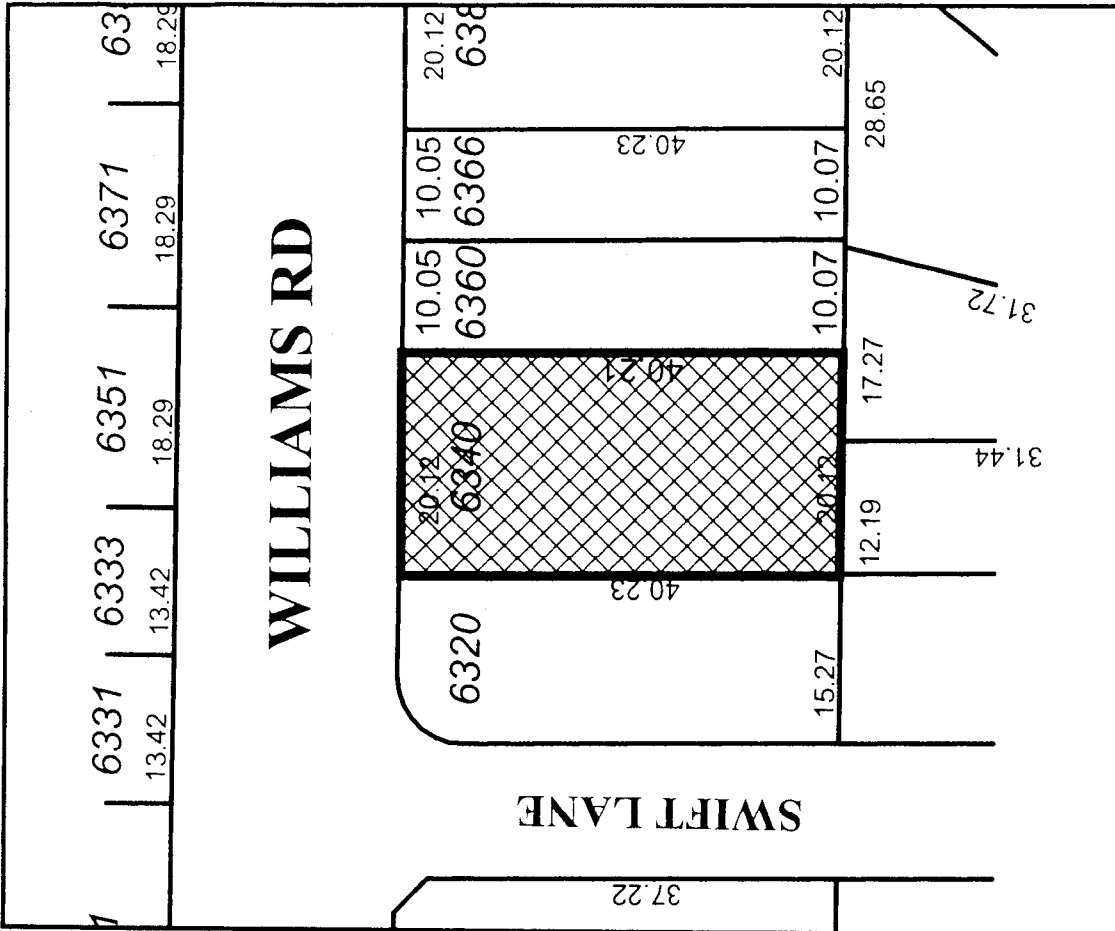
CORPORATE OFFICER



City of Richmond



PROPOSED REZONING



RZ 04-274399

Original Date: 07/29/04

Revision Date: 01/26/05

Note: Dimensions are in METRES