



Richmond Zoning and Development Bylaw 5300
Amendment Bylaw 8148 (RZ 06-342551)
11491 WILLIAMS ROAD

The Council of the City of Richmond, in open meeting assembled, enacts as follows:

1. The Zoning Map of the City of Richmond, which accompanies and forms part of Richmond Zoning and Development Bylaw 5300, is amended by repealing the existing zoning designation of the following area and by designating it **SINGLE-FAMILY HOUSING DISTRICT (R1-0.6)**.

P.I.D. 004-099-851

Lot 11 Block 1 Section 25 Block 4 North Range 6 West New Westminster District Plan 18935

2. This Bylaw may be cited as “**Richmond Zoning and Development Bylaw 5300, Amendment Bylaw 8148**”.

FIRST READING

NOV 14 2006

A PUBLIC HEARING WAS HELD ON

DEC 18 2006

SECOND READING

DEC 18 2006


THIRD READING

DEC 18 2006

OTHER REQUIREMENTS SATISFIED

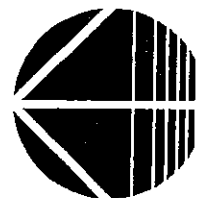
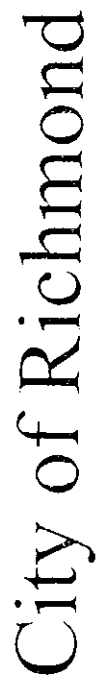
MAR 21 2007

ADOPTED



MAYOR

CORPORATE OFFICER

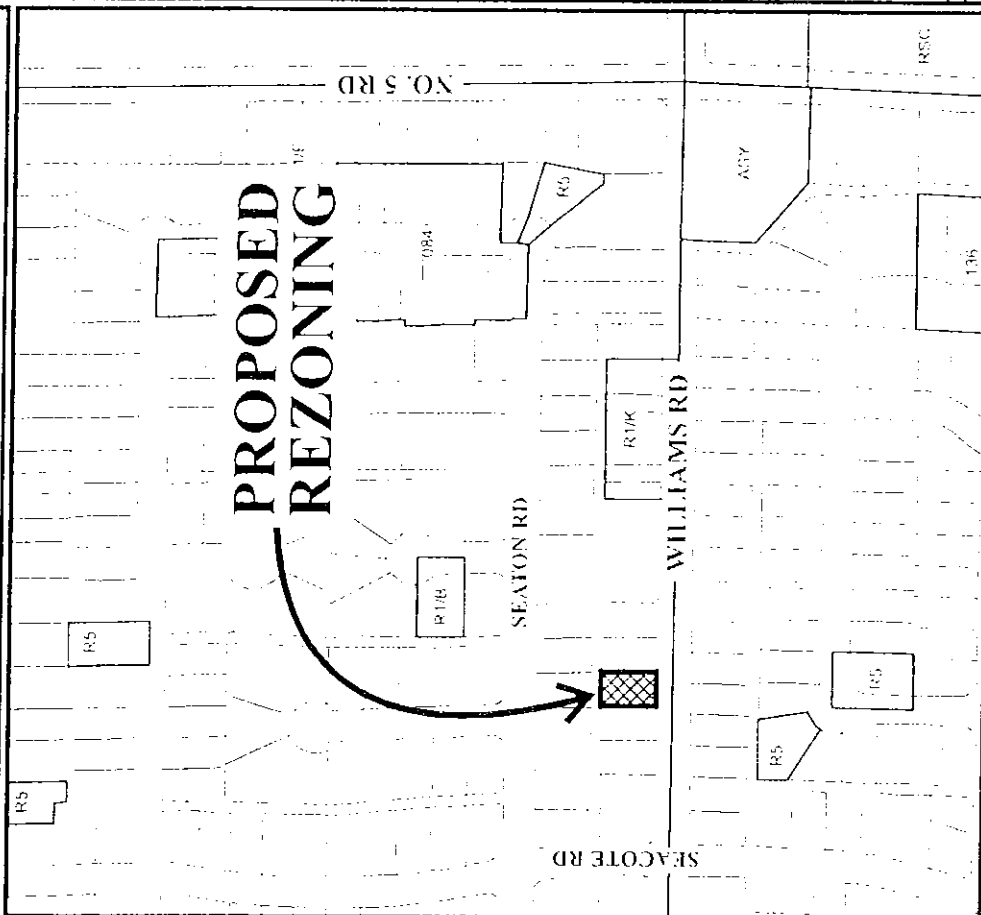


RZ 06-342551

Original Date: 07/18/00

Revision Date:

Note: Dimensions are in N x H x



32.31	20.15	32.31	20.15	32.31	20.15	20.15
WILLIAMS RD						
32.31	20.15	32.31	20.15	32.31	20.15	20.15
11471	20.15	11491	20.15	11511	20.15	11531
32.31	20.15	32.31	20.15	32.31	20.15	20.15
18.29	11480	18.29	11500	18.29	11520	18.29
53	53	53	53	53	53	53