



**Richmond Zoning and Development Bylaw 5300
Amendment Bylaw 7468 (RZ 02-207199)
5440 FRANCIS ROAD**

The Council of the City of Richmond, in open meeting assembled, enacts as follows:

1. The Zoning Map of the City of Richmond, which accompanies and forms part of Richmond Zoning and Development Bylaw 5300, is amended by repealing the existing zoning designation of the following area and by designating it **SINGLE-FAMILY HOUSING DISTRICT, SUBDIVISION AREA C (R1/C)**.

P.I.D. 018-686-320

Lot A Section 25 Block 4 North Range 7 West New Westminster District Plan LMP15306

2. This Bylaw may be cited as **“Richmond Zoning and Development Bylaw 5300, Amendment Bylaw 7468”**.

FIRST READING

JAN 13 2003

A PUBLIC HEARING WAS HELD ON

FEB 17 2003

SECOND READING

FEB 17 2003

THIRD READING

FEB 17 2003


OTHER REQUIREMENTS SATISFIED

MAR 17 2003

ADOPTED

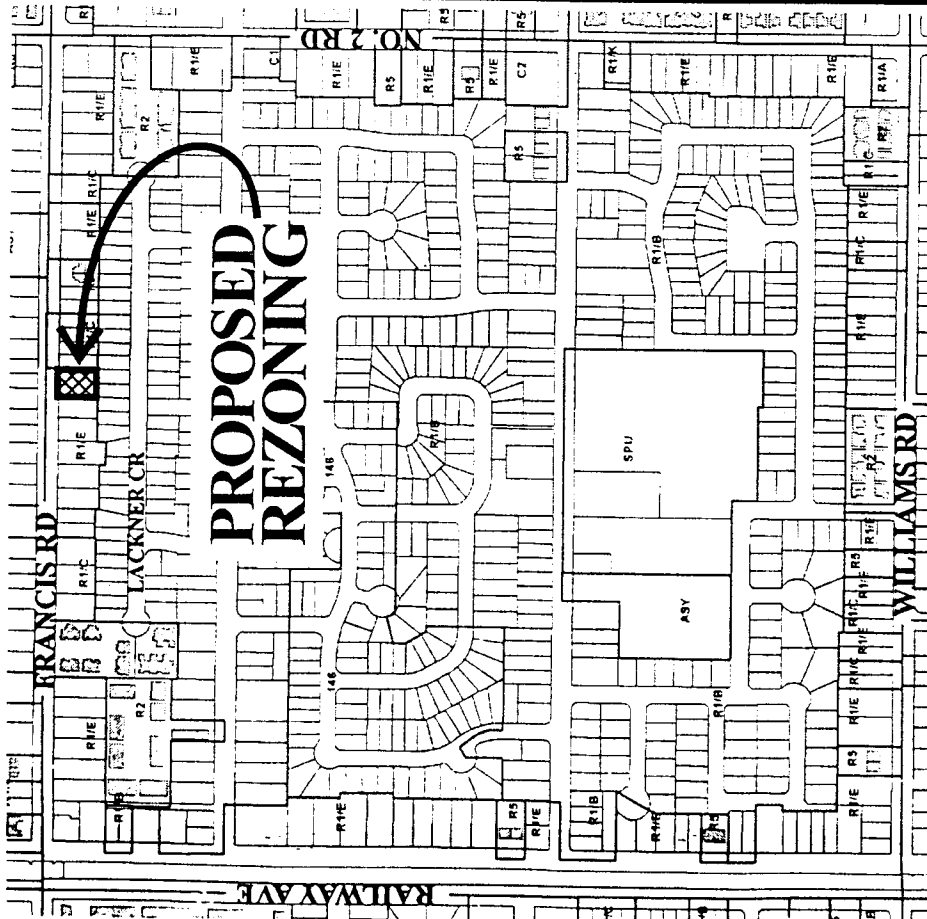
MAYOR

CITY CLERK





City of Richmond



PROPOSED REZONING

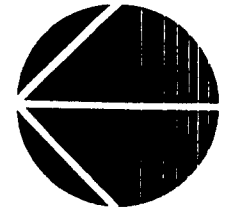
5411	5431	5451	5471	5491	5511	5531
7.07	15.24	20.12	13.68	13.68	20.73	20.73

FRANCIS RD

3260	20.12	13.47	13.47	5348	5320	1
15	37.45	37.48	7.43	5460	37.40	5:
22.24	20.12	13.48	13.47			
16.36	13.00	13.48	13.47		13.47	13.48
30.69	30.67	30.68	30.68		30.67	30.67
19						
5451	5455	5471	5475	5491	5511	5531
11.74	13.00	13.00	13.48	13.48	13.47	13.48

LACKNER CR

3450	15.85	13.26	13.26	5486	5326	53
30.64	30.65	30.6530.65	30.66	30.66	30.66	30.67



RZ 02-207199

Original Date: 06/11/02

Revision Date:

