



**Richmond Zoning and Development Bylaw 5300
Amendment Bylaw 7787 (RZ 04-267216)
7751,7771, 7791 ASH STREET**

The Council of the City of Richmond, in open meeting assembled, enacts as follows:

1. The Zoning Map of the City of Richmond, which accompanies and forms part of Richmond Zoning and Development Bylaw 5300, is amended by repealing the existing zoning designation of the following area and by designating it **COMPREHENSIVE DEVELOPMENT DISTRICT (CD/129)**.

P.I.D. 003-842-681

South Half Lot 12 Block "G" Section 15 Block 4 North Range 6 West New Westminster District Plan 1207

P.I.D. 003-723-551

The North Half of Lot 12 Block "G" Section 15 Block 4 North Range 6 West New Westminster District Plan 1207

P.I.D. 002-694-832

The South Half of Lot 13 Block "G" of Section 15 Block 4 North Range 6 West New Westminster District Plan 1207

2. This Bylaw may be cited as "**Richmond Zoning and Development Bylaw 5300, Amendment Bylaw 7787**".

FIRST READING

AUG 30 2004

A PUBLIC HEARING WAS HELD ON

SEP 20 2004

SECOND READING

SEP 20 2004

THIRD READING

SEP 20 2004

OTHER REQUIREMENTS SATISFIED

MAR 09 2005

ADOPTED

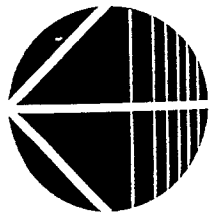
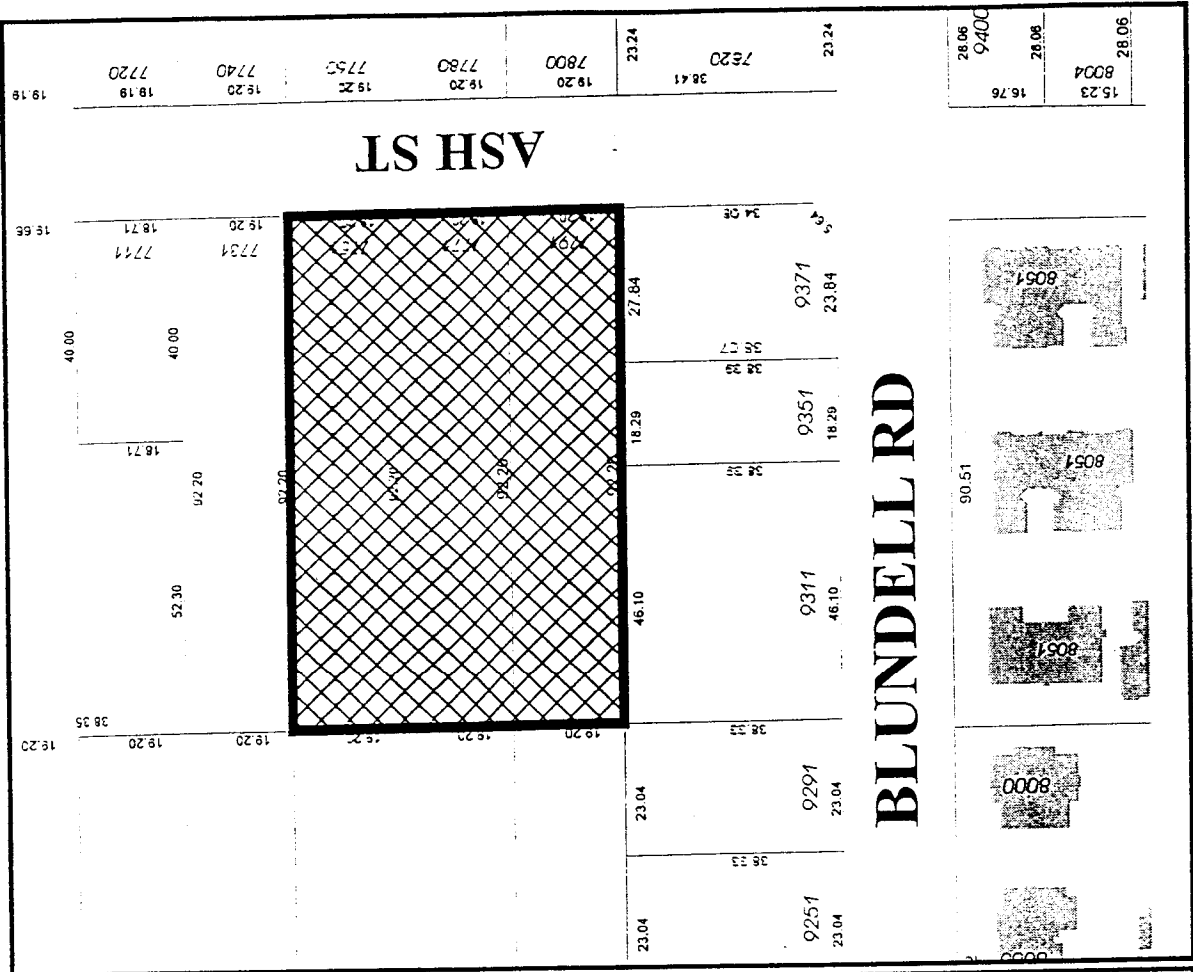
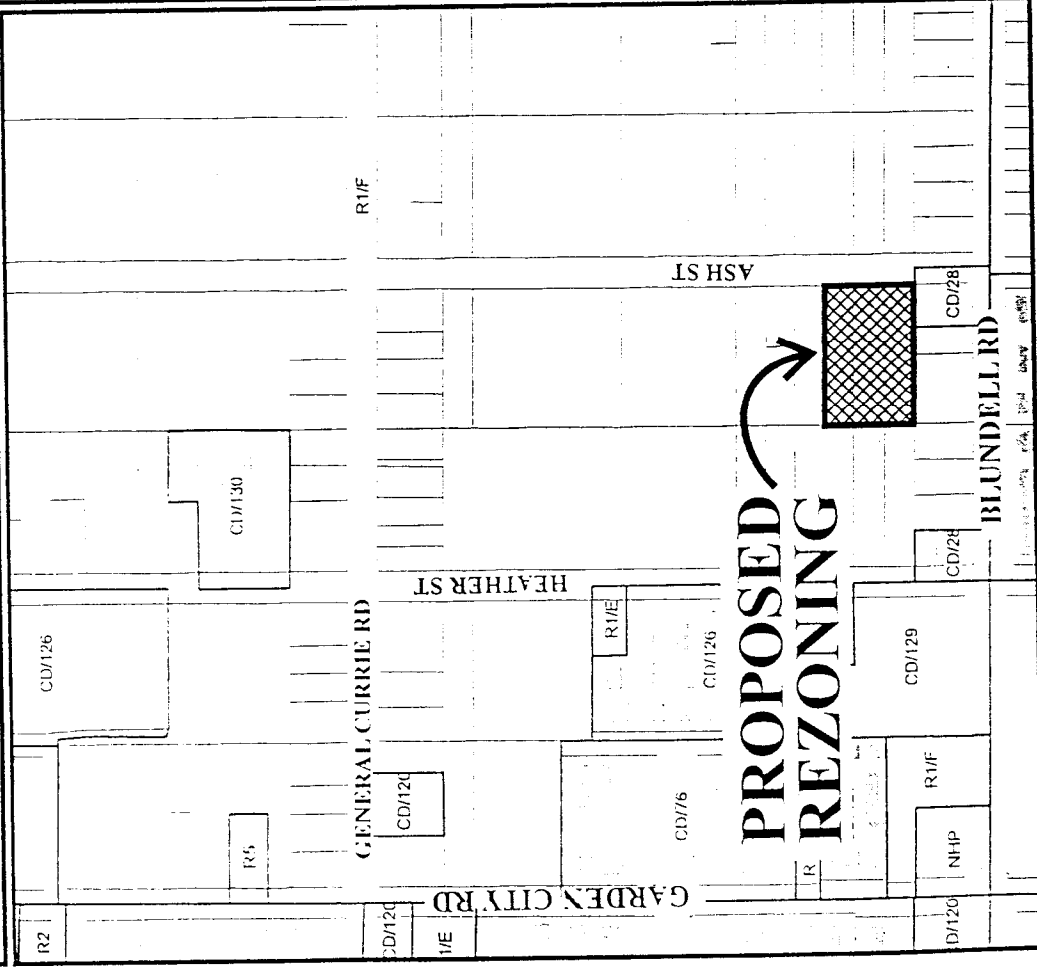
CITY OF RICHMOND
APPROVED for content by originating dept.
HS
APPROVED for legality by Solicitor

MAYOR

CITY CLERK



City of Richmond



RZ 04-267216

Original Date: 04/02/04

Revision Date:

Note: Dimensions are in METRES