



**Richmond Zoning and Development Bylaw 5300
Amendment Bylaw 7926 (RZ 04-277069)
9800 ALBERTA ROAD**

The Council of the City of Richmond, in open meeting assembled, enacts as follows:

1. The Zoning Map of the City of Richmond, which accompanies and forms part of Richmond Zoning and Development Bylaw 5300, is amended by repealing the existing zoning designation of the following area and by designating it **COMPREHENSIVE DEVELOPMENT DISTRICT (CD/155)**.

P.I.D. 000-504-599

Lot 6 Section 10 Block 4 North Range 6 West New Westminster District Plan 1712

2. This Bylaw may be cited as **“Richmond Zoning and Development Bylaw 5300, Amendment Bylaw 7926”**.

FIRST READING

JUN 27 2005

A PUBLIC HEARING WAS HELD ON

JUL 18 2005

SECOND READING

JUL 18 2005

THIRD READING

JUL 18 2005

OTHER REQUIREMENTS SATISFIED

MAR 08 2006

ADOPTED

CITY OF RICHMOND
APPROVED by
<i>SB</i>
APPROVED by Director or Solicitor
<i>HB</i>

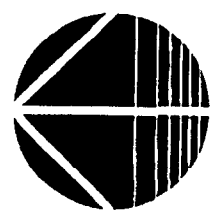
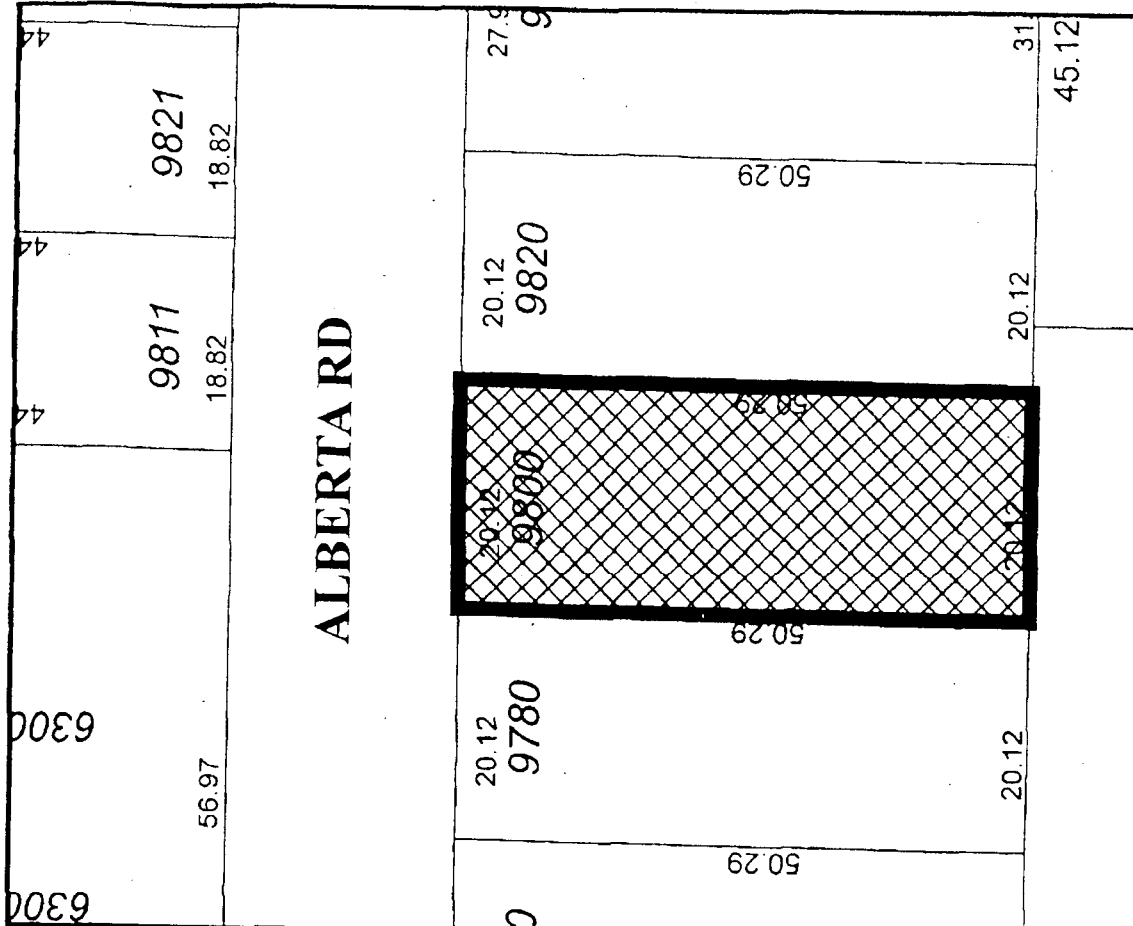
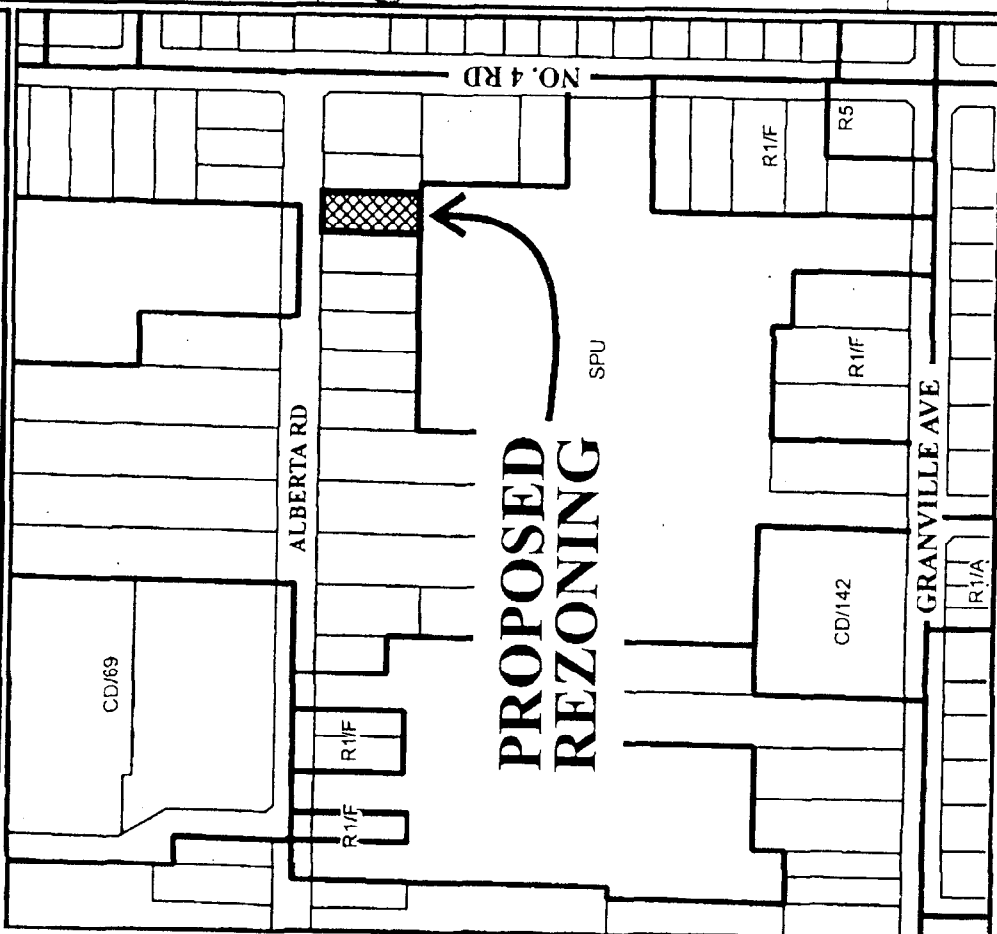
MAYOR

CITY CLERK



City of Richmond

ATTACHMENT 1



RZ 04-277069

Original Date: 09/14/04

Revision Date:

Note: Dimensions are in METRES