



**Richmond Zoning and Development Bylaw 5300
Amendment Bylaw 7841 (RZ 04-272562)
7360 ST. ALBANS ROAD**

The Council of the City of Richmond, in open meeting assembled, enacts as follows:

1. The Zoning Map of the City of Richmond, which accompanies and forms part of Richmond Zoning and Development Bylaw 5300, is amended by repealing the existing zoning designation of the following area and by designating it **COMPREHENSIVE DEVELOPMENT DISTRICT (CD/120)**.

P.I.D. 003-986-748

The South Half of the South Half of Lot 20 Block "C" Section 16 Block 4 North Range 6 West New Westminster District Plan 1262

2. This Bylaw may be cited as "**Richmond Zoning and Development Bylaw 5300, Amendment Bylaw 7841**".

FIRST READING

NOV - 8 2004

PUBLIC HEARING

DEC 20 2004

SECOND READING

DEC 20 2004

THIRD READING

DEC 21 2004

OTHER REQUIREMENTS SATISFIED

MAR 08 2006

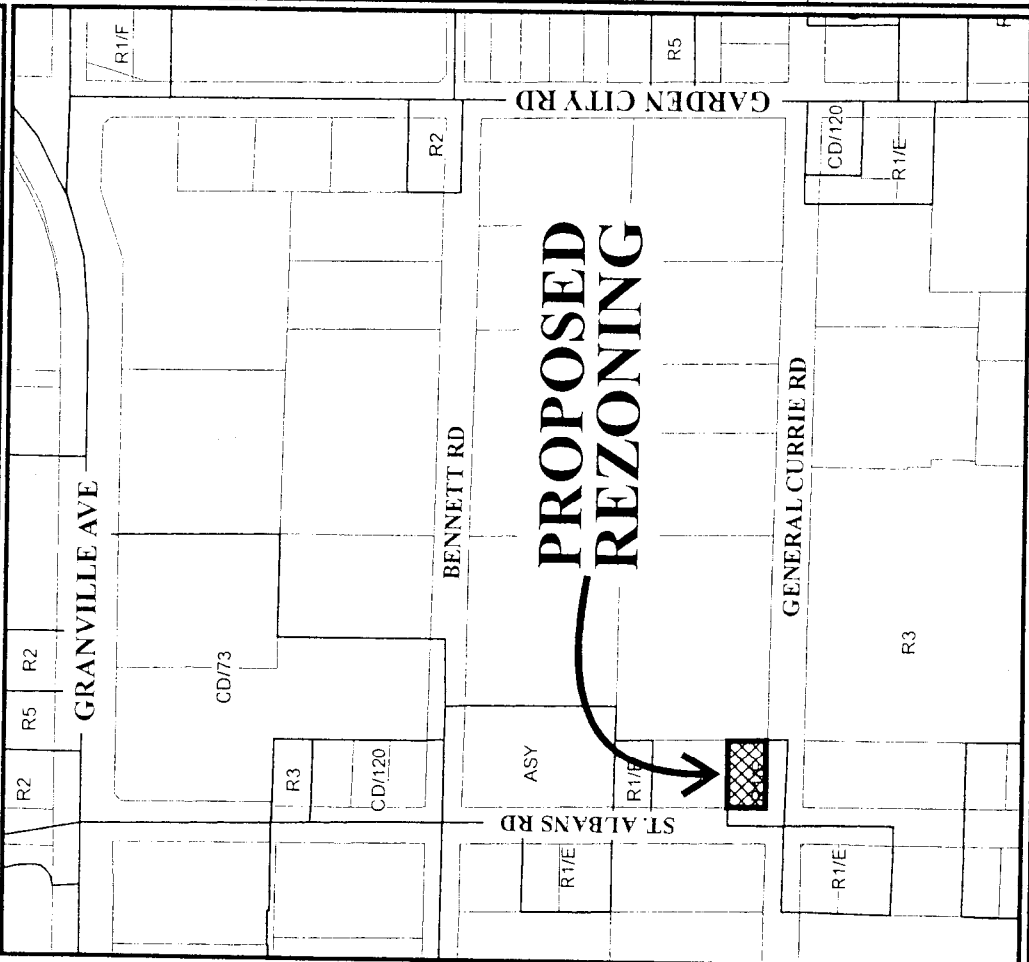
ADOPTED



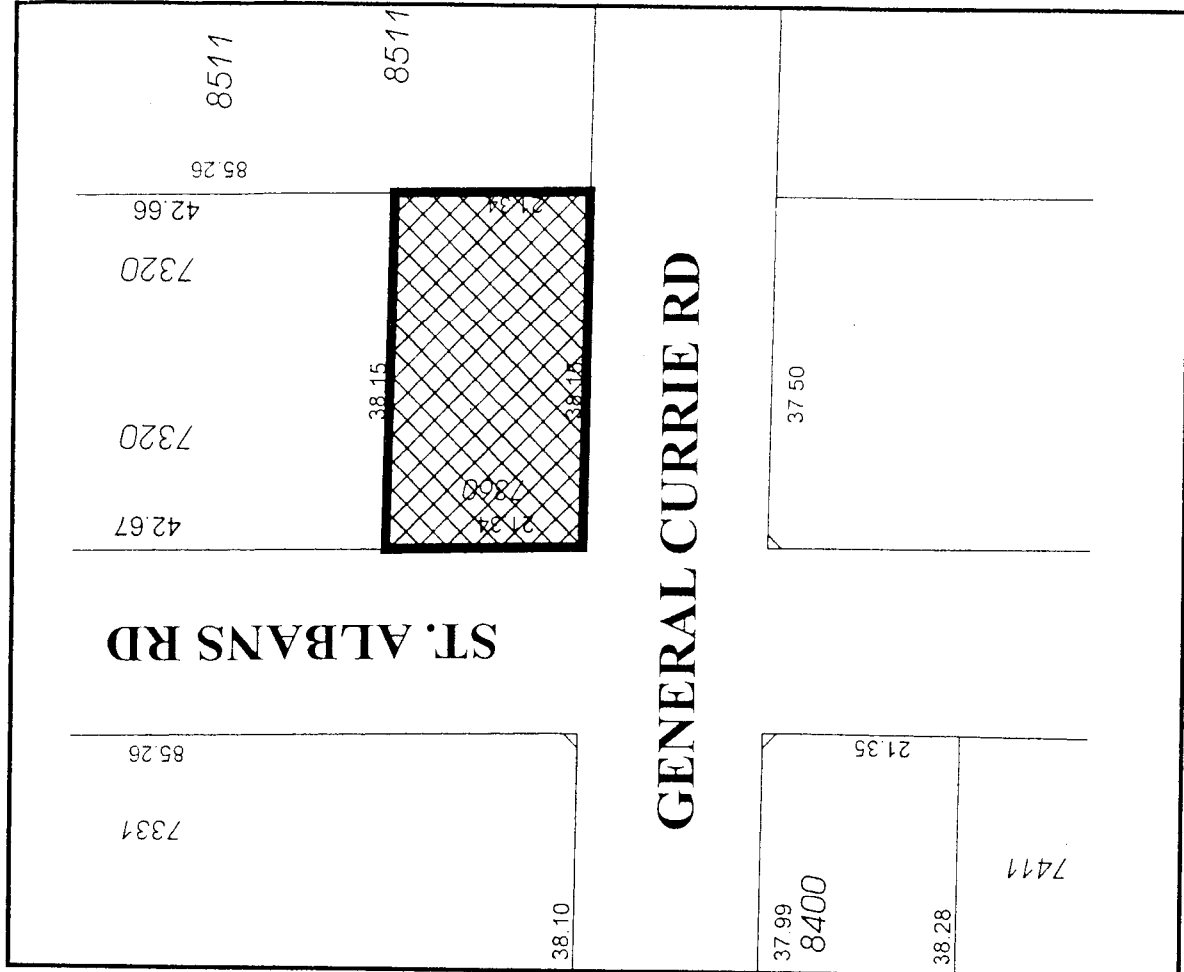
MAYOR

CITY CLERK

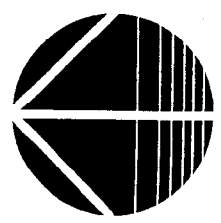
City of Richmond



PROPOSED REZONING



RZ 04-272562



Original Date: 07/08/04

Revision Date:

Note: Dimensions are in METRES