



**Richmond Zoning and Development Bylaw 5300
Amendment Bylaw 7319 (RZ 01-197849)
7980 FROBISHER DRIVE
4271 BLUNDELL ROAD**

The Council of the City of Richmond, in open meeting assembled, enacts as follows:

1. The Zoning Map of the City of Richmond, which accompanies and forms part of Richmond Zoning and Development Bylaw 5300, is amended by repealing the existing zoning designation of the following area and by designating it **SINGLE FAMILY HOUSING DISTRICT, SUBDIVISION AREA K (R1/K)**.

P.I.D. 003-558-606

Lot 264 Section 14 Block 4 North Range 7 West New Westminster District Plan 45880

P.I.D. 001-288-105

Lot 62 Section 14 Block 4 North Range 7 West New Westminster District Plan 29390

2. This Bylaw may be cited as **“Richmond Zoning and Development Bylaw 5300, Amendment Bylaw 7319”**.

FIRST READING

JAN 28 2002

A PUBLIC HEARING WAS HELD ON

FEB 18 2002

SECOND READING

FEB 18 2002

THIRD READING

FEB 18 2002

OTHER REQUIREMENTS SATISFIED

MAR ^ 6 2002

ADOPTED

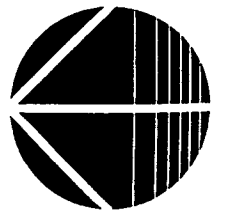
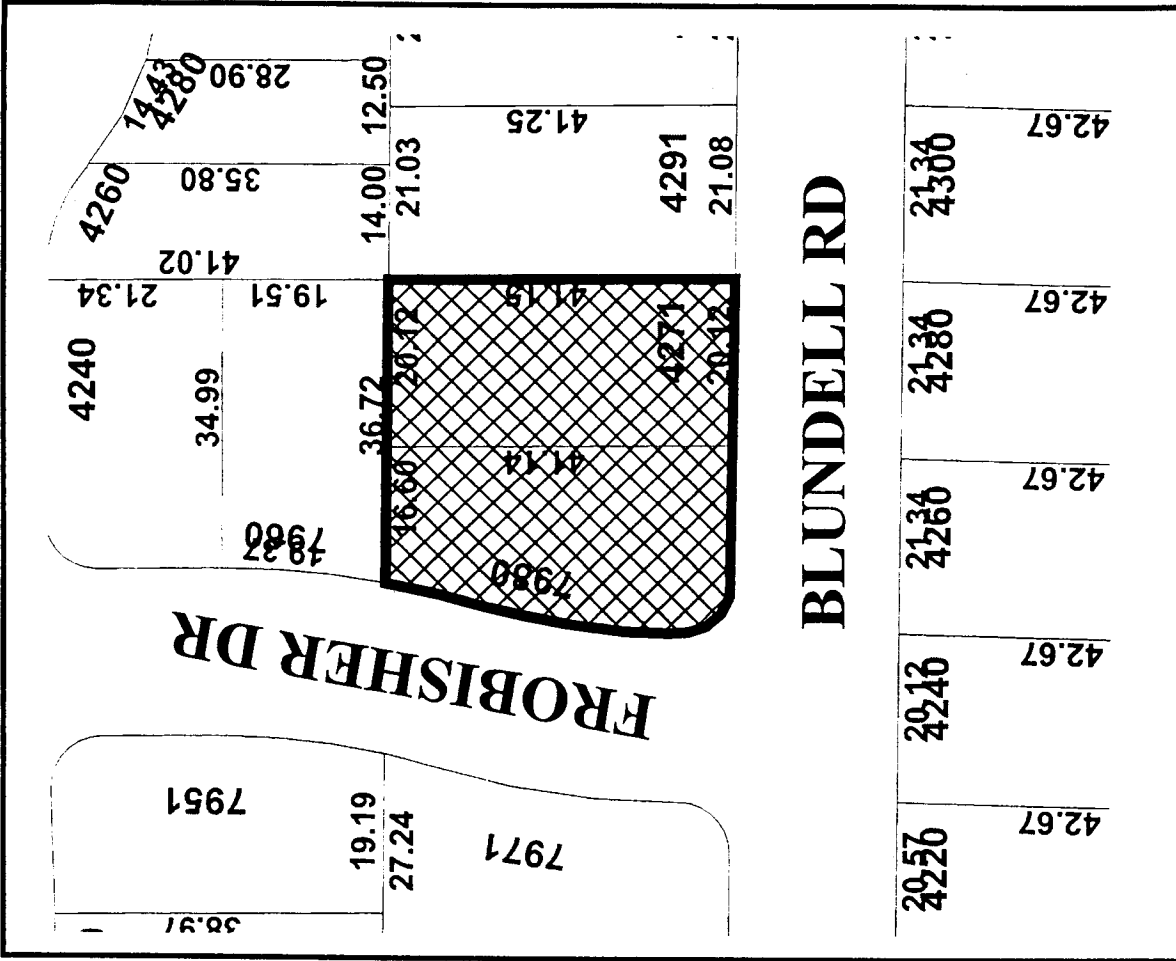
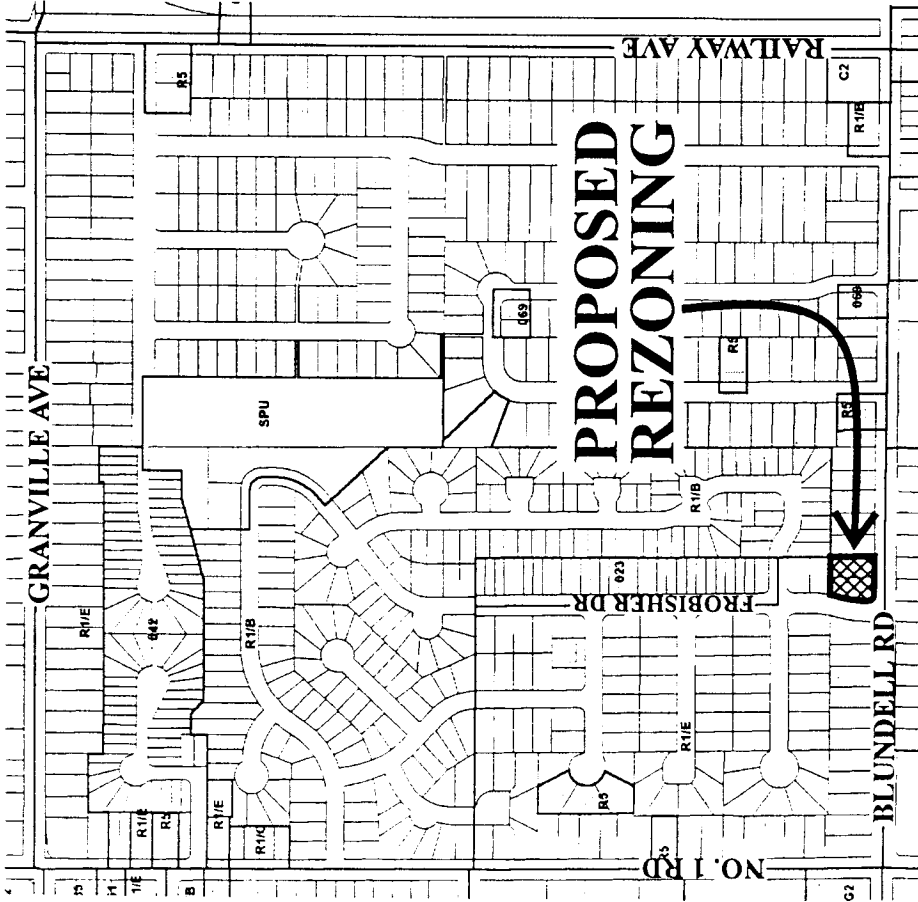


MAYOR

CITY CLERK



City of Richmond



RZ 01-197849

Original Date: 11/29/01

Revision Date:

Note: Dimensions are in METRES