



**Richmond Zoning and Development Bylaw 5300
Amendment Bylaw 7353 (RZ 01-197892)
8060, 8080, and 8100 Bennett Road**

The Council of the City of Richmond, in open meeting assembled, enacts as follows:

- 1. The Zoning Map of the City of Richmond, which accompanies and forms part of Richmond Zoning and Development Bylaw 5300, is amended by repealing the existing zoning designation of the following area and by designating it **TOWNHOUSE AND APARTMENT DISTRICT (R3)**.

P.I.D. 004-272-943

West Half Lot 2 Block "D" Section 16 Block 4 North Range 6 West New Westminster District Plan 1262

P.I.D. 004-272-901

East Half Lot 2 Block "D" Section 16 Block 4 North Range 6 West New Westminster District Plan 1262

P.I.D. 004-039-378

Lot 3 Block "D" Section 16 Block 4 North Range 6 West New Westminster District Plan 1262

- 2. This Bylaw may be cited as **"Richmond Zoning and Development Bylaw 5300, Amendment Bylaw 7353"**.

FIRST READING

MAY 13 2002

A PUBLIC HEARING WAS HELD ON

JUN 17 2002

SECOND READING

JUN 17 2002

THIRD READING

JUN 17 2002


OTHER REQUIREMENTS SATISFIED

MAR - 5 2003

ADOPTED

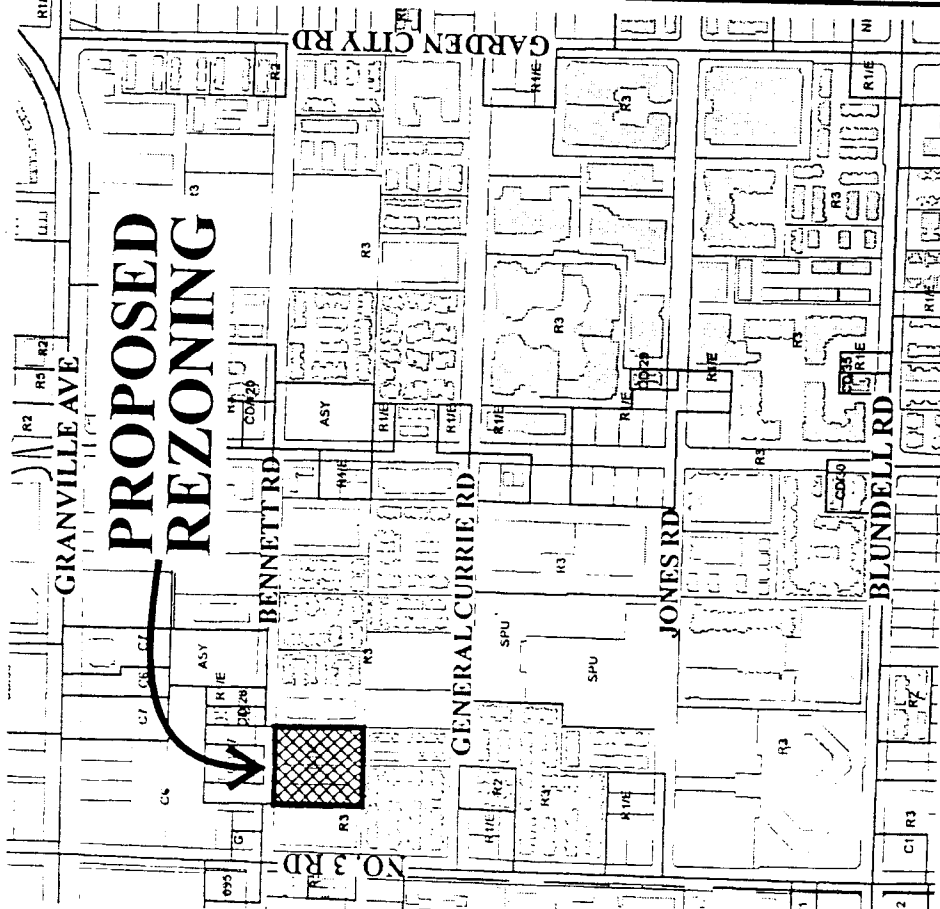
MAYOR

CITY CLERK

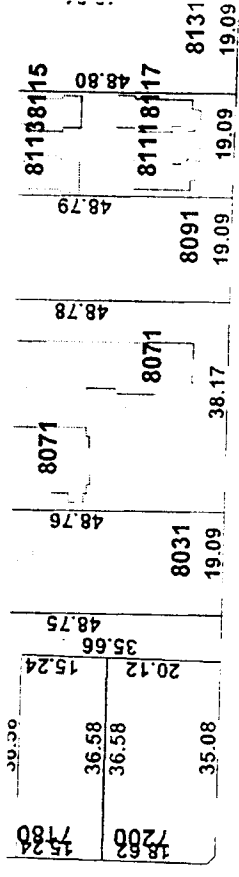




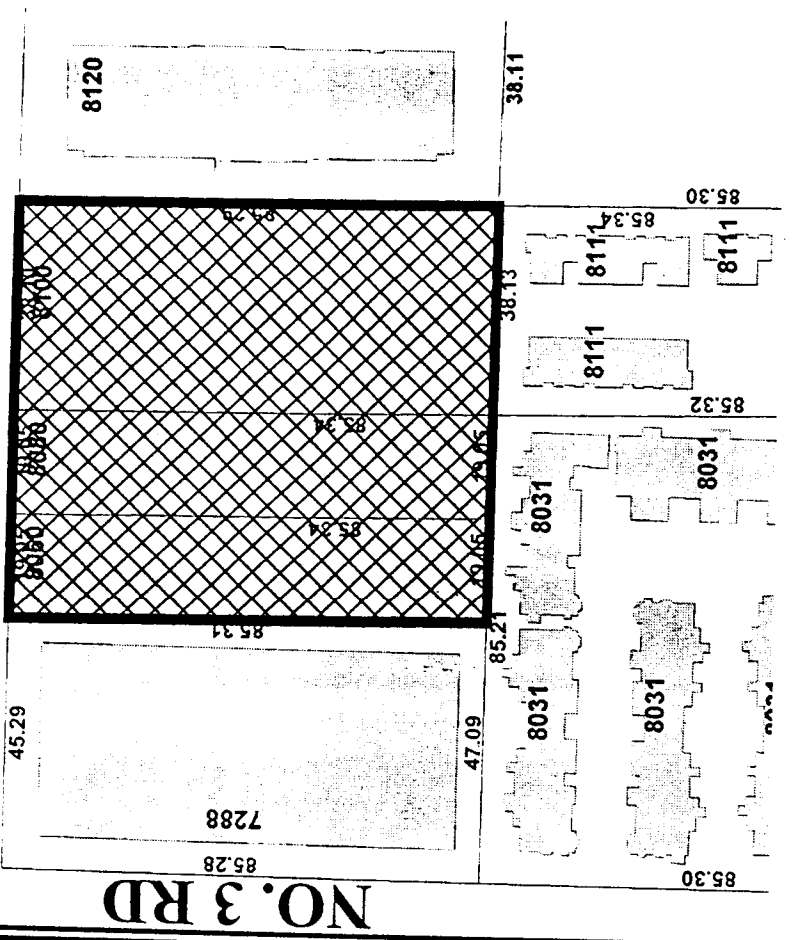
City of Richmond



PROPOSED REZONING

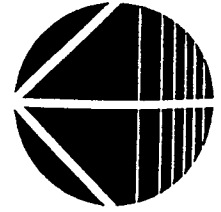


BENNETT RD



NO. 3 RD

333



RZ 01-197892

Original Date: 12/14/01

Revision Date:

Note: Dimensions are in METRES