



**Richmond Zoning and Development Bylaw 5300  
Amendment Bylaw 7627 (RZ 03-236251)  
5500/5502 BLUNDELL ROAD**

The Council of the City of Richmond, in open meeting assembled, enacts as follows:

1. The Zoning Map of the City of Richmond, which accompanies and forms part of Richmond Zoning and Development Bylaw 5300, is amended by repealing the existing zoning designation of the following area and by designating it **TWO-FAMILY HOUSING DISTRICT (R5)**.

P.I.D. 003-214-290

Lot 77 Section 24 Block 4 North Range 7 West New Westminster District Plan 39397

2. This Bylaw may be cited as **“Richmond Zoning and Development Bylaw 5300, Amendment Bylaw 7627”**.

FIRST READING

A PUBLIC HEARING WAS HELD ON

SECOND READING

THIRD READING

OTHER REQUIREMENTS SATISFIED

ADOPTED

NOV 24 2003

DEC 15 2003

DEC 15 2003

DEC 15 2003

FEB 25 2004

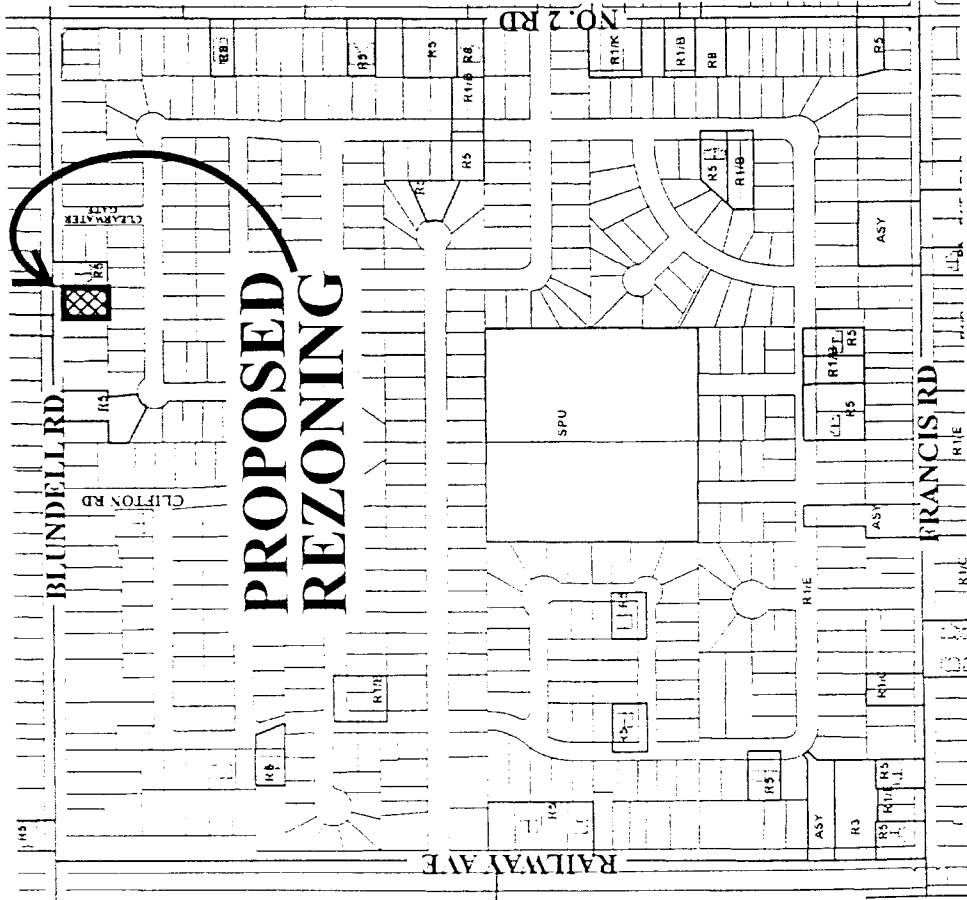
CITY OF RICHMOND
APPROVED for content by originating dept.
HB
APPROVED for legality by Solicitor

\_\_\_\_\_  
MAYOR

\_\_\_\_\_  
CITY CLERK



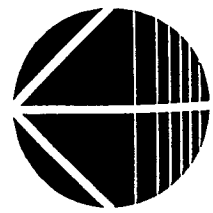
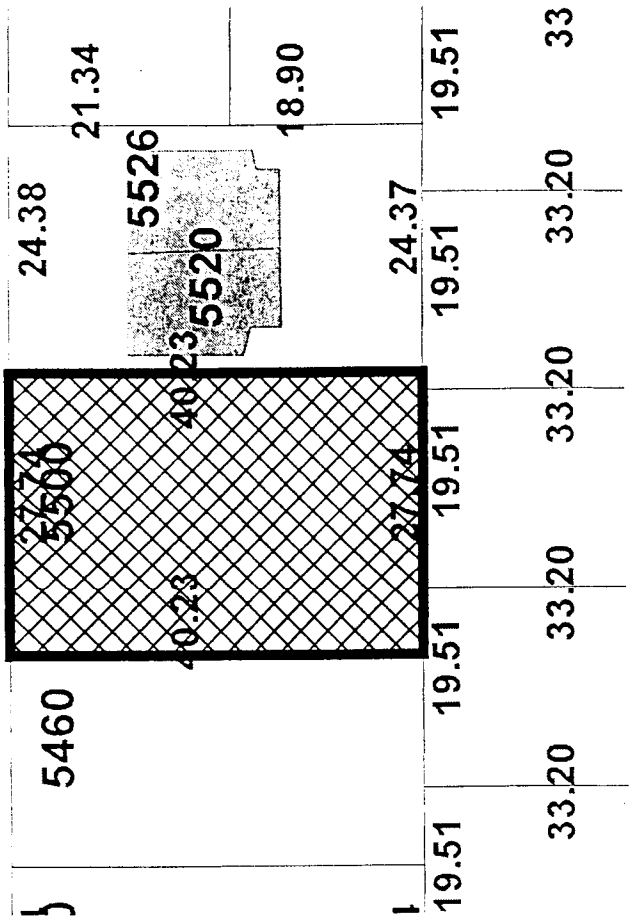
# City of Richmond



## PROPOSED REZONING

51	5471	5511	5531	5551
29	20.29	20.29	20.29	20.30

BLUNDELL RD



# RZ 03-236251

Original Date: 07/11/03

Revision Date:

Note: Dimensions are in METRES