



**Richmond Zoning and Development Bylaw 5300
Amendment Bylaw 7594 (RZ 03-240166)
6271 NO. 2 ROAD**

The Council of the City of Richmond, in open meeting assembled, enacts as follows:

- 1. The Zoning Map of the City of Richmond, which accompanies and forms part of Richmond Zoning and Development Bylaw 5300, is amended by repealing the existing zoning designation of the following area and by designating it **SINGLE-FAMILY HOUSING DISTRICT (R1 – 0.6)**.

P.I.D. 007-885-776

Lot A Section 12 Block 4 North Range 7 West New Westminster District Plan 74997

- 2. This Bylaw may be cited as “**Richmond Zoning and Development Bylaw 5300, Amendment Bylaw 7594**”.

FIRST READING

OCT 14 2003

A PUBLIC HEARING WAS HELD ON

NOV 17 2003

SECOND READING

NOV 17 2003

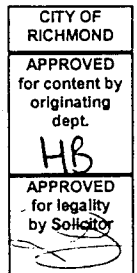
THIRD READING

NOV 17 2003

OTHER REQUIREMENTS SATISFIED

MAR 03 2004

ADOPTED

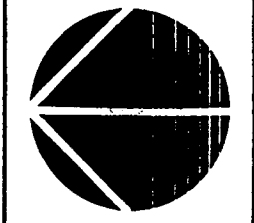
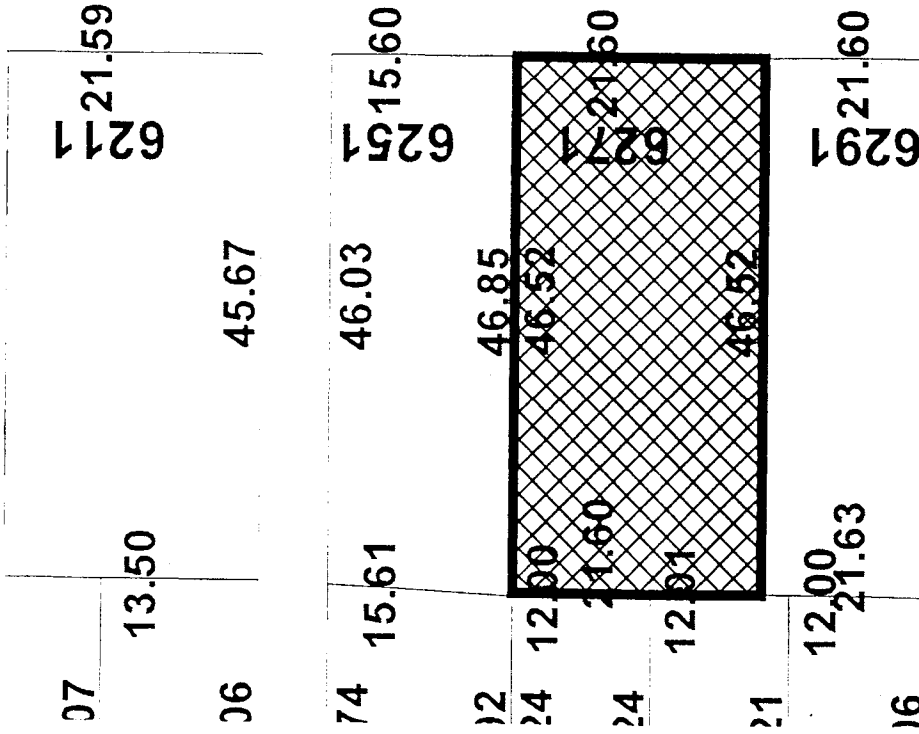
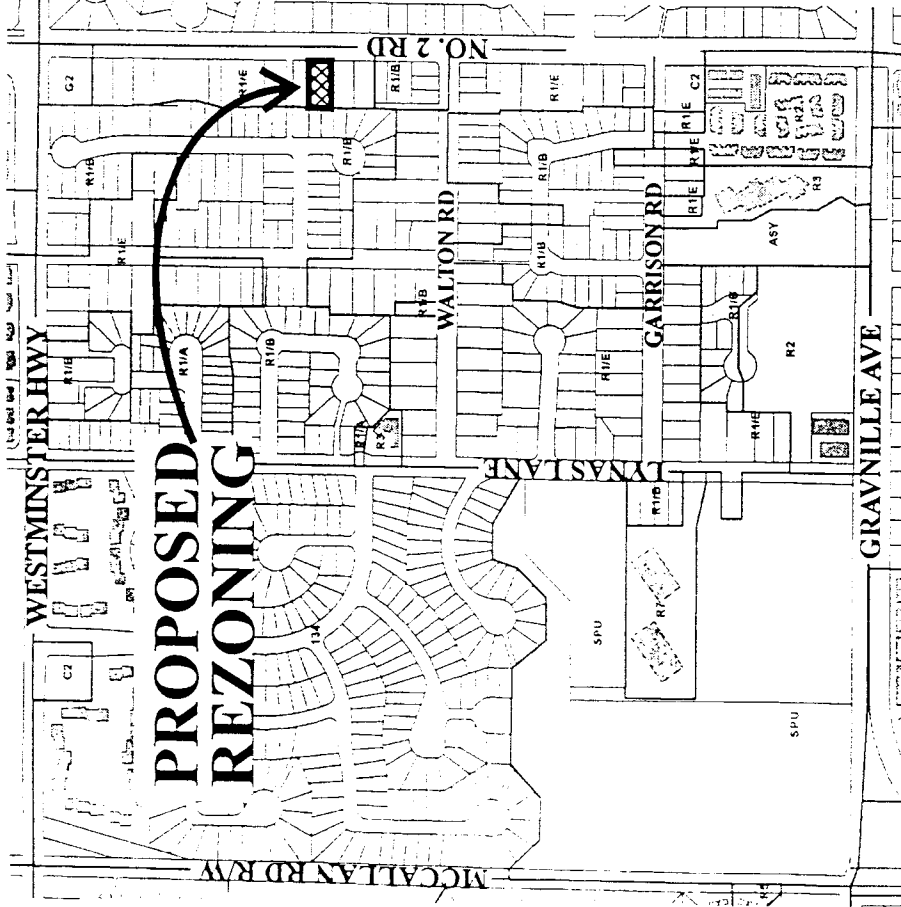


MAYOR

CITY CLERK



City of Richmond



RZ 03-240166

ATTACHMENT 1

Original Date: 07/29/03
 Revision Date:
 Note: Dimensions are in METRES