



**Richmond Zoning and Development Bylaw 5300  
Amendment Bylaw 7500 (RZ 02-222485)  
8440 NO. 3 ROAD**

The Council of the City of Richmond, in open meeting assembled, enacts as follows:

- 1. The Zoning Map of the City of Richmond, which accompanies and forms part of Richmond Zoning and Development Bylaw 5300, is amended by repealing the existing zoning designation of the following area and by designating it **TWO-FAMILY HOUSING DISTRICT (R5)**.

P.I.D. 009-773-037

Lot 27 Section 21 Block 4 North Range 6 West New Westminster District Plan 17986

- 2. This Bylaw may be cited as **“Richmond Zoning and Development Bylaw 5300, Amendment Bylaw 7500”**.

FIRST READING

APR 14 2003

A PUBLIC HEARING WAS HELD ON

MAY 20 2003

SECOND READING

MAY 20 2003


THIRD READING

MAY 20 2003

OTHER REQUIREMENTS SATISFIED

MAR 03 2004

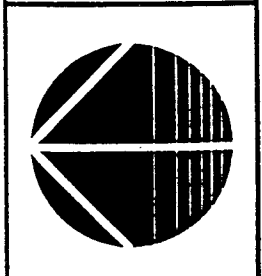
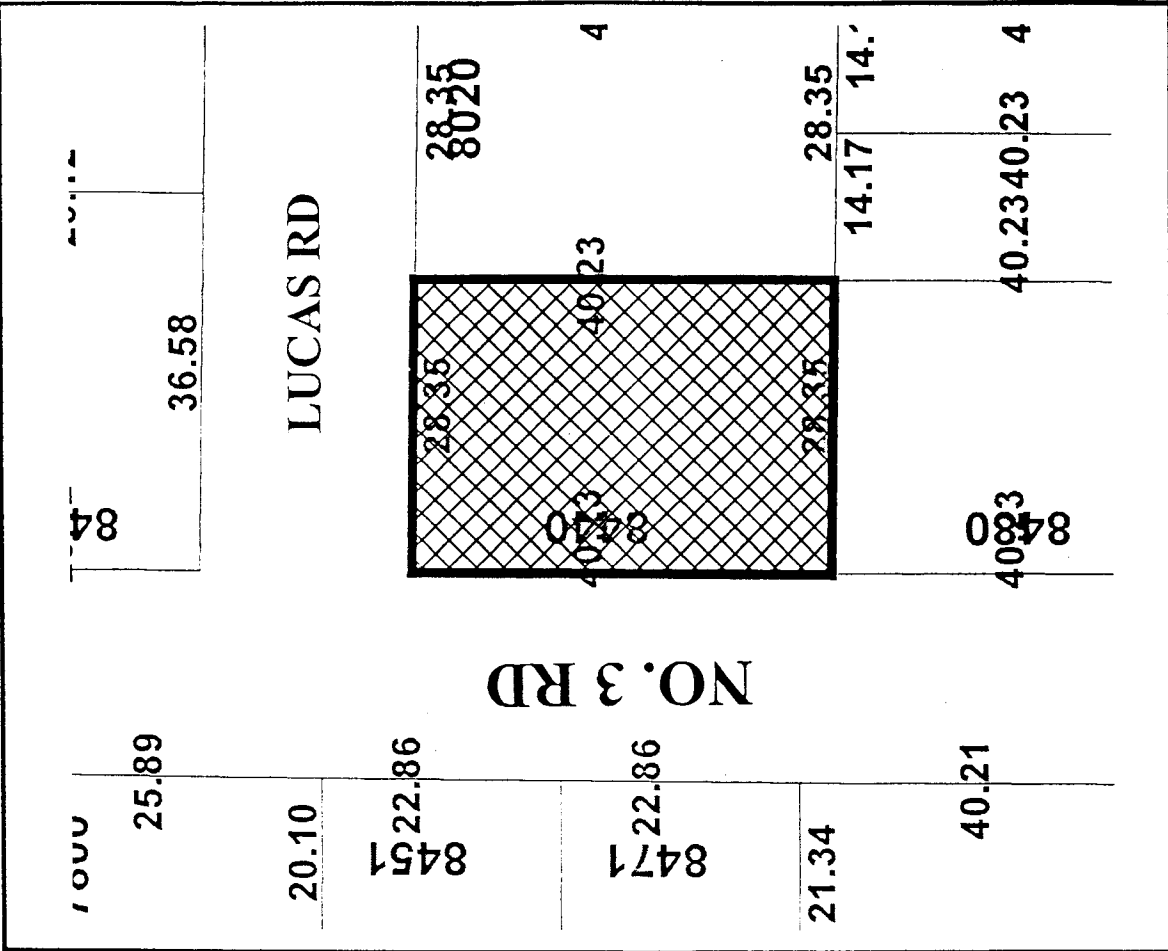
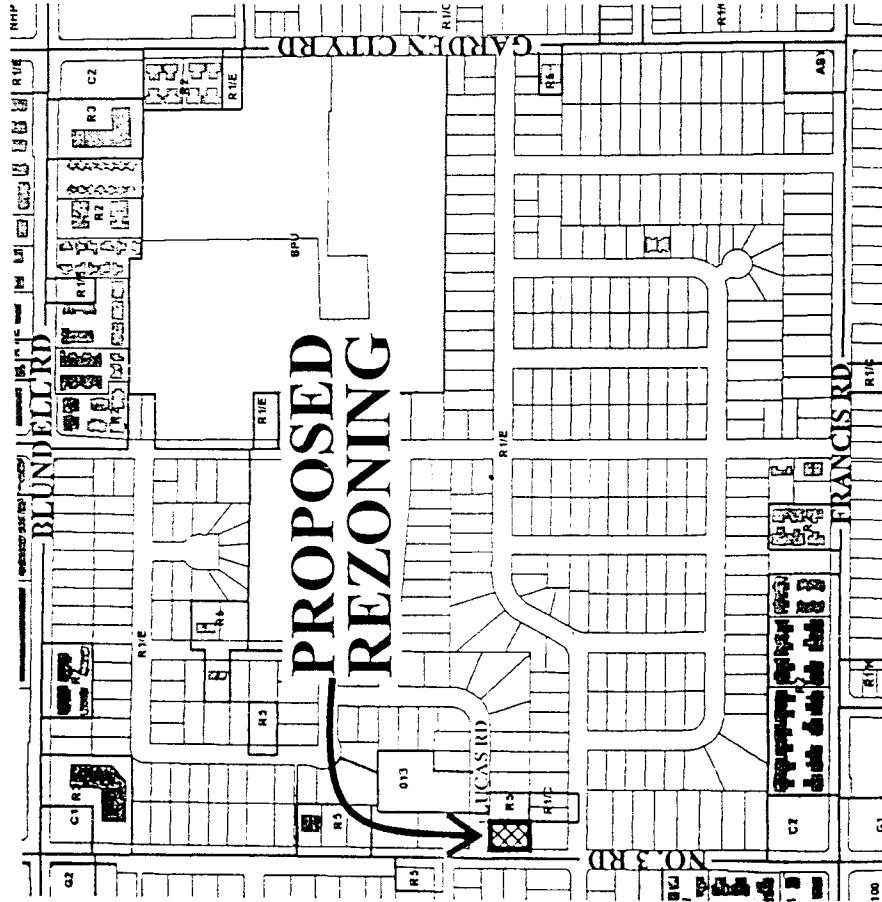
ADOPTED



\_\_\_\_\_  
MAYOR

\_\_\_\_\_  
CITY CLERK

# City of Richmond



RZ 02-222485

Original Date: 01/08/03

Revision Date:

Note: Dimensions are in METRES

