



Richmond Zoning and Development Bylaw 5300  
Amendment Bylaw 8134 (RZ 06-340380 )  
10280 WILLIAMS ROAD

The Council of the City of Richmond, in open meeting assembled, enacts as follows:

- 1. The Zoning Map of the City of Richmond, which accompanies and forms part of Richmond Zoning and Development Bylaw 5300, is amended by repealing the existing zoning designation of the following area and by designating it **SINGLE-FAMILY HOUSING DISTRICT (R1-0.6)**.

P.I.D. 004-279-972

Lot 22 Block 1 Sections 26 and 35 Block 4 North Range 6 West New Westminster District Plan 18549

- 2. This Bylaw may be cited as “Richmond Zoning and Development Bylaw 5300, Amendment Bylaw 8134”.

FIRST READING

NOV 14 2006

A PUBLIC HEARING WAS HELD ON

DEC 18 2006

SECOND READING

DEC 18 2006

THIRD READING

DEC 18 2006

OTHER REQUIREMENTS SATISFIED

FEB 12 2007

ADOPTED

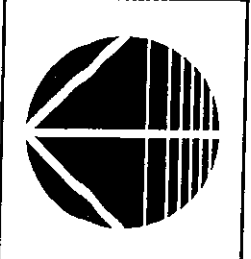
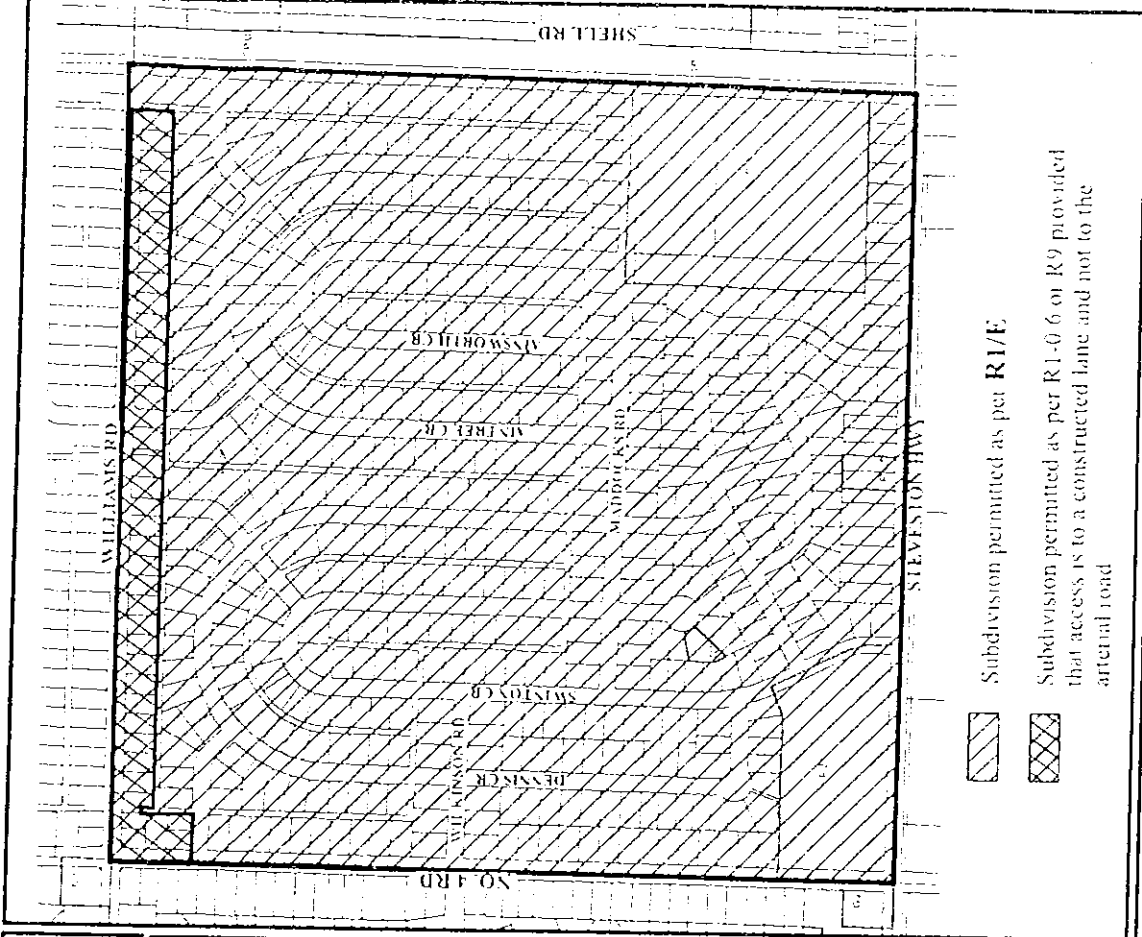
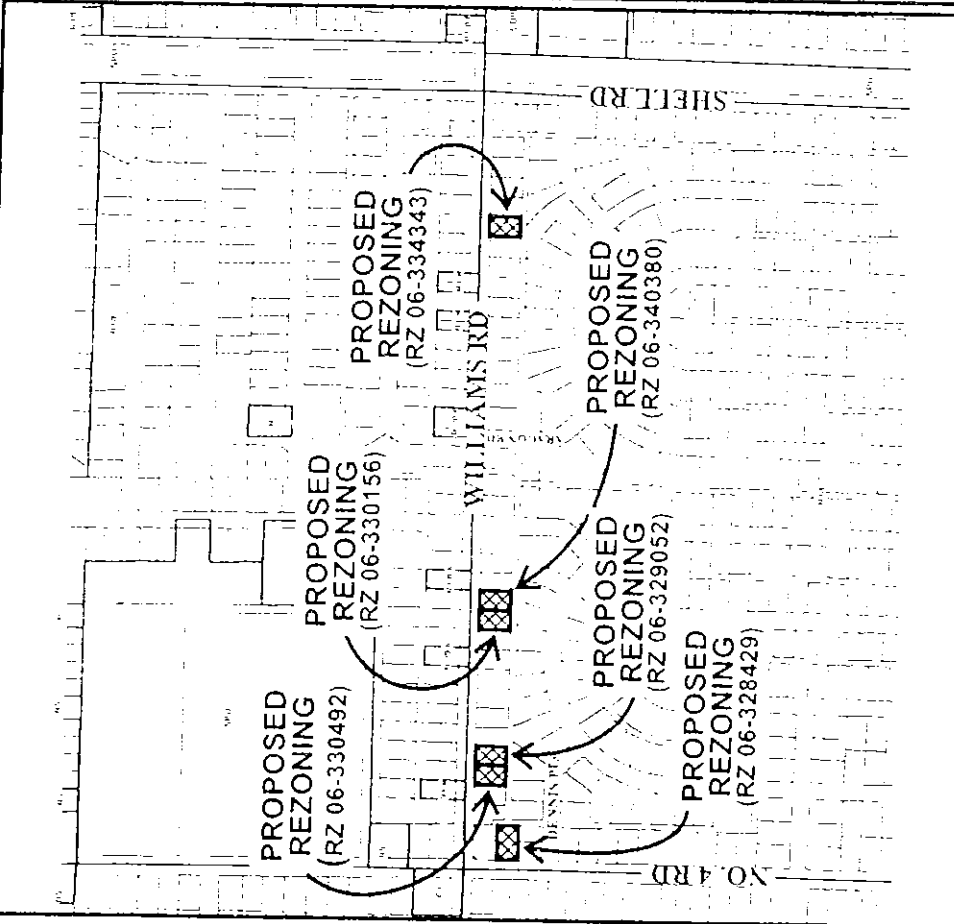


MAYOR

CORPORATE OFFICER



# City of Richmond



**Proposed Rezoning**  
 RZ 06-340380; RZ 06-328429;  
 RZ 06-329052; RZ 06-330156;  
 RZ 06-330492; RZ 06-334343

**Proposed Policy 5443**

Original Date: 09/25/06  
 Revision Date:  
 Note: Dimensions are in METERS