



**Richmond Zoning and Development Bylaw 5300
Amendment Bylaw 7813 (RZ 04-269449)
7531 ST. ALBANS ROAD**

The Council of the City of Richmond, in open meeting assembled, enacts as follows:

1. The Zoning Map of the City of Richmond, which accompanies and forms part of Richmond Zoning and Development Bylaw 5300, is amended by repealing the existing zoning designation of the following area and by designating it **COMPREHENSIVE DEVELOPMENT DISTRICT (CD/120)**.

P.I.D. 000-942-961

Lot 3 Section 16 Block 4 North Range 6 West New Westminster District Plan 11330

2. This Bylaw may be cited as **“Richmond Zoning and Development Bylaw 5300, Amendment Bylaw 7813”**.

FIRST READING

A PUBLIC HEARING WAS HELD ON

SECOND READING

THIRD READING

OTHER REQUIREMENTS SATISFIED

ADOPTED

SEP 27 2004

OCT 18 2004

OCT 18 2004

OCT 18 2004

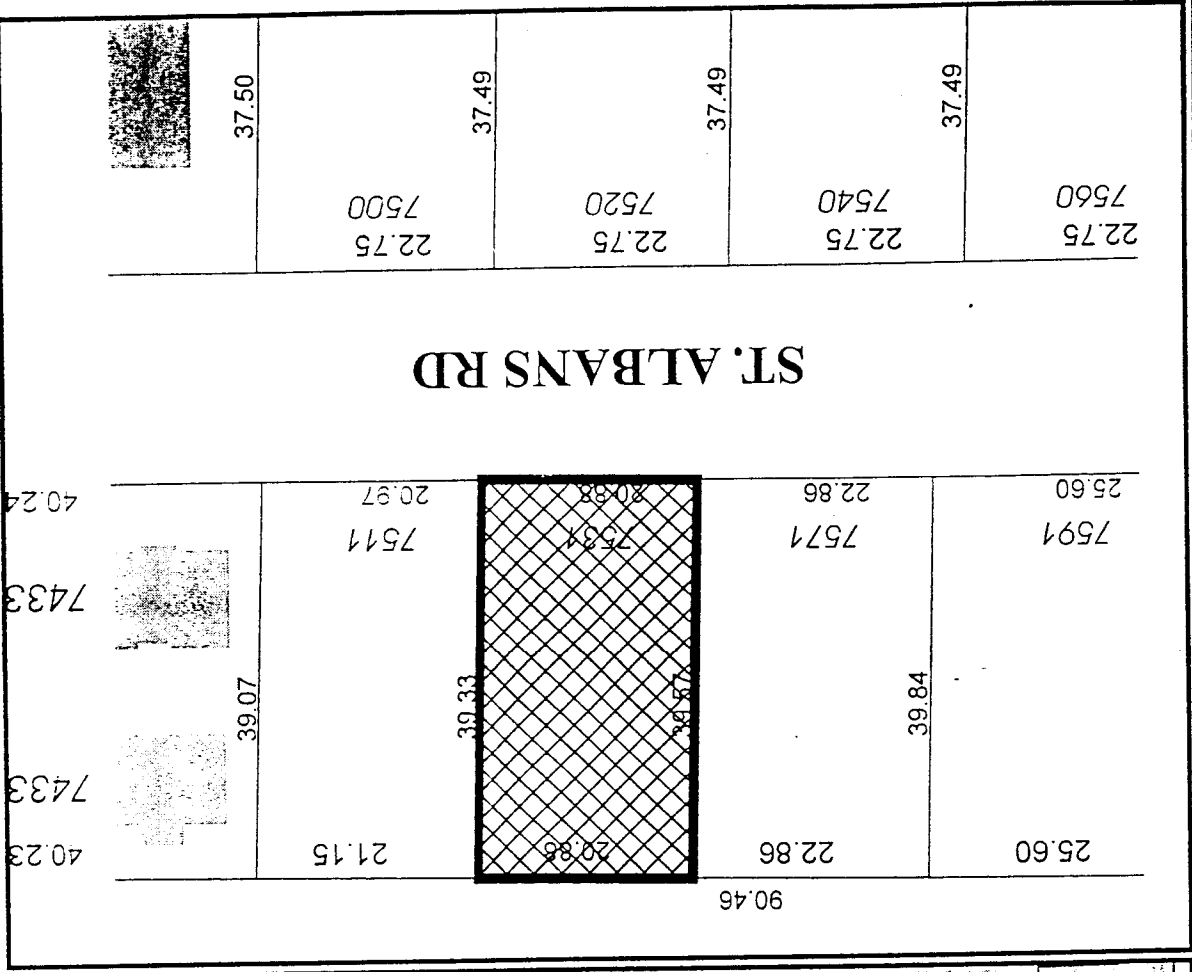
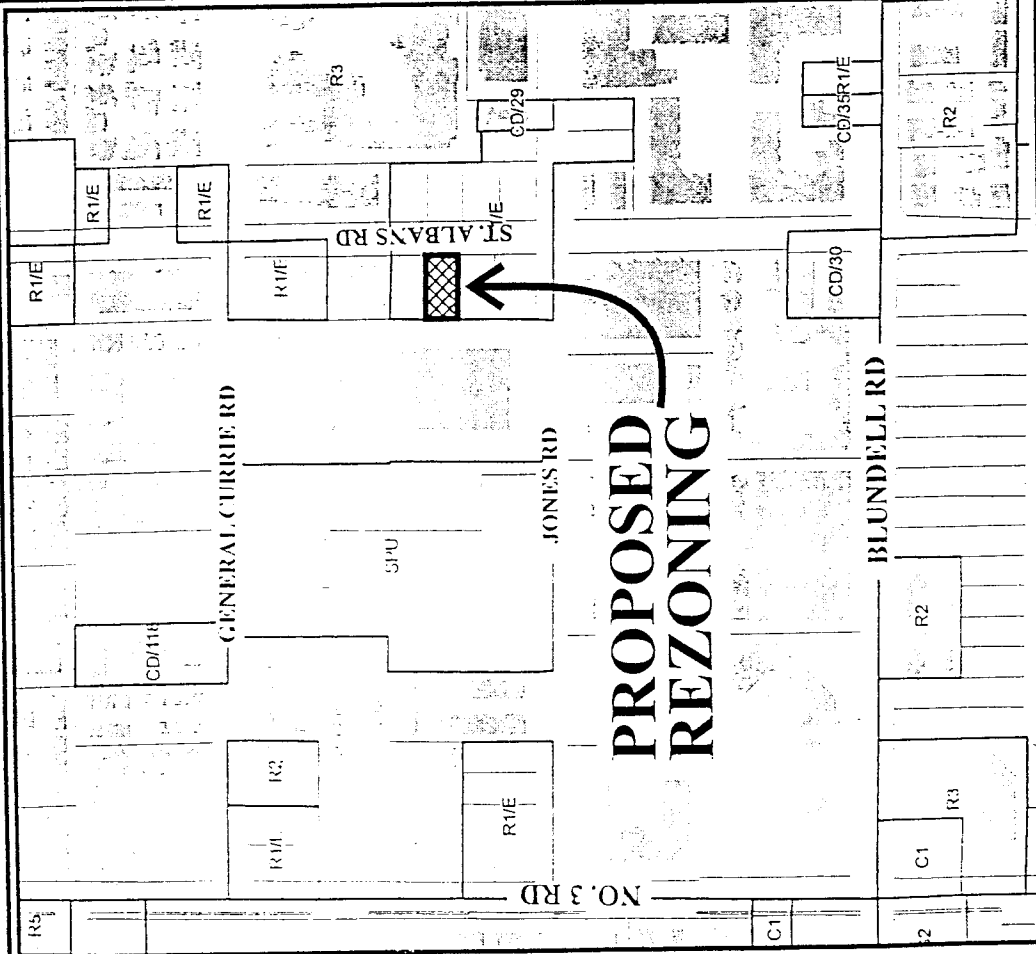
FEB 8 2005

CITY OF RICHMOND
APPROVED for content by originating dept.
HB
APPROVED for legality by Solicitor
<i>[Signature]</i>

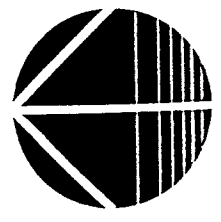
MAYOR

CITY CLERK

City of Richmond



RZ 04-269449



Original Date: 05/04/04
 Revision Date:
 Note: Dimensions are in METRES