
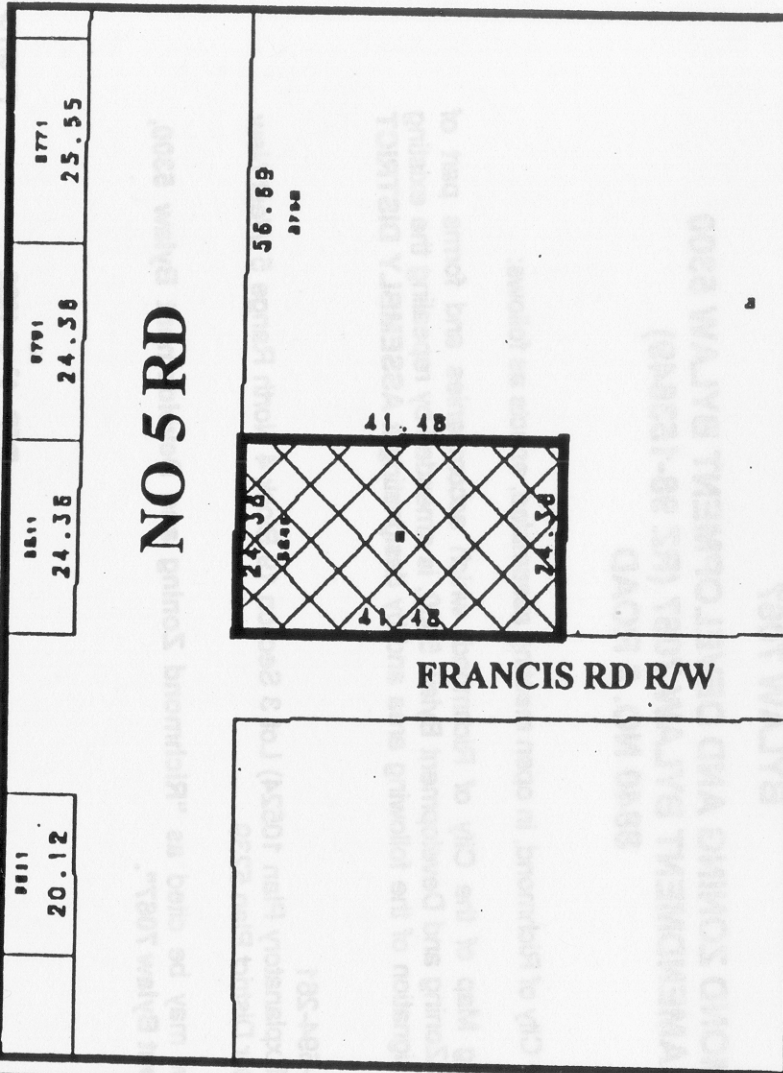
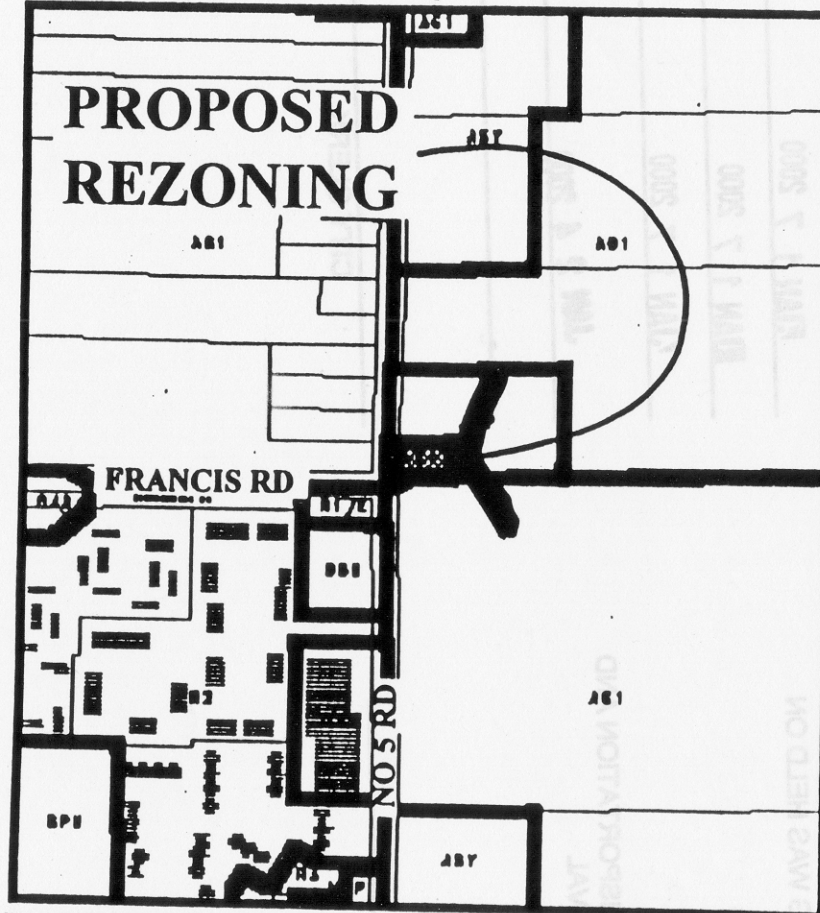




# City of Richmond

## PROPOSED REZONING



RZ 98-153649

Original Date: 01/13/99

Revision Date:

Note: Dimensions are in METRES

**CITY OF RICHMOND**  
**BYLAW 7067**  
**RICHMOND ZONING AND DEVELOPMENT BYLAW 5300**  
**AMENDMENT BYLAW 7067 (RZ 98-153649)**  
**8840 NO. 5 ROAD**

The Council of the City of Richmond, in open meeting assembled, enacts as follows:

1. The Zoning Map of the City of Richmond, which accompanies and forms part of Richmond Zoning and Development Bylaw 5300, is amended by repealing the existing zoning designation of the following area and by designating it **ASSEMBLY DISTRICT (ASY)**.

P.I.D. 000-594-261

Parcel B (Explanatory Plan 10524) Lot 3 Section 19 Block 4 North Range 5 West New Westminster District Plan 5239

2. This Bylaw may be cited as **“Richmond Zoning and Development Bylaw 5300, Amendment Bylaw 7067”**.

FIRST READING

A PUBLIC HEARING WAS HELD ON

SECOND READING

THIRD READING

MINISTRY OF TRANSPORTATION AND  
HIGHWAYS APPROVAL

ADOPTED

\_\_\_\_\_  
MAYOR

\_\_\_\_\_  
CITY CLERK

CITY OF RICHMOND
APPROVED for content by originating dept.
APPROVED for legality by Solicitor