



**Richmond Zoning and Development Bylaw 5300
Amendment Bylaw 8165 (RZ 06-350258)
10171 WILLIAMS ROAD**

The Council of the City of Richmond, in open meeting assembled, enacts as follows:

- 1. The Zoning Map of the City of Richmond, which accompanies and forms part of Richmond Zoning and Development Bylaw 5300, is amended by repealing the existing zoning designation of the following area and by designating it **SINGLE-FAMILY HOUSING DISTRICT (R1-0.6)**.

P.I.D. 003-616-606
Lot 9 Block 17 Section 26 Block 4 North Range 6 West New Westminster District Plan 18549

- 2. This Bylaw may be cited as “**Richmond Zoning and Development Bylaw 5300, Amendment Bylaw 8165**”.

FIRST READING

DEC 11 2006

A PUBLIC HEARING WAS HELD ON

JAN 15 2007

SECOND READING

JAN 15 2007


THIRD READING

JAN 15 2007

OTHER REQUIREMENTS SATISFIED

JAN 27 2007

ADOPTED

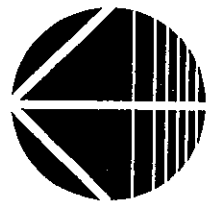
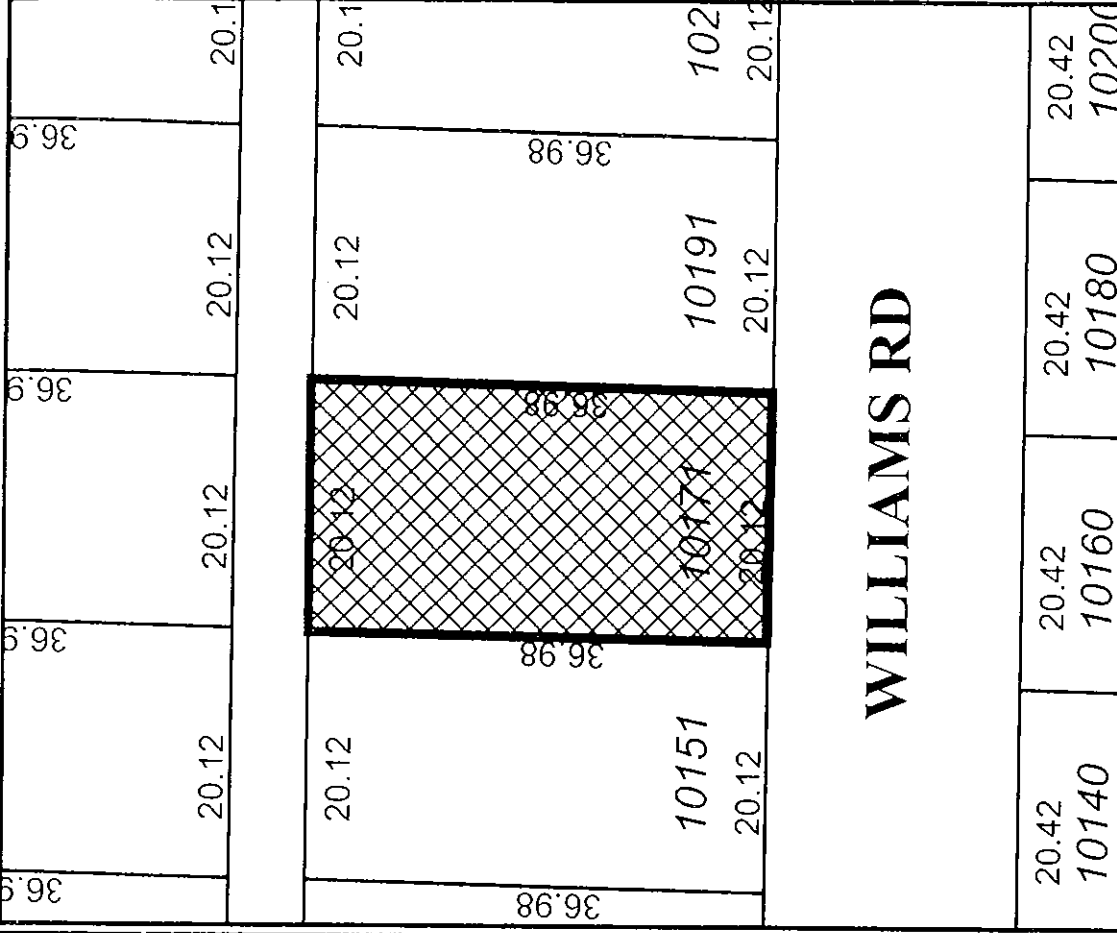
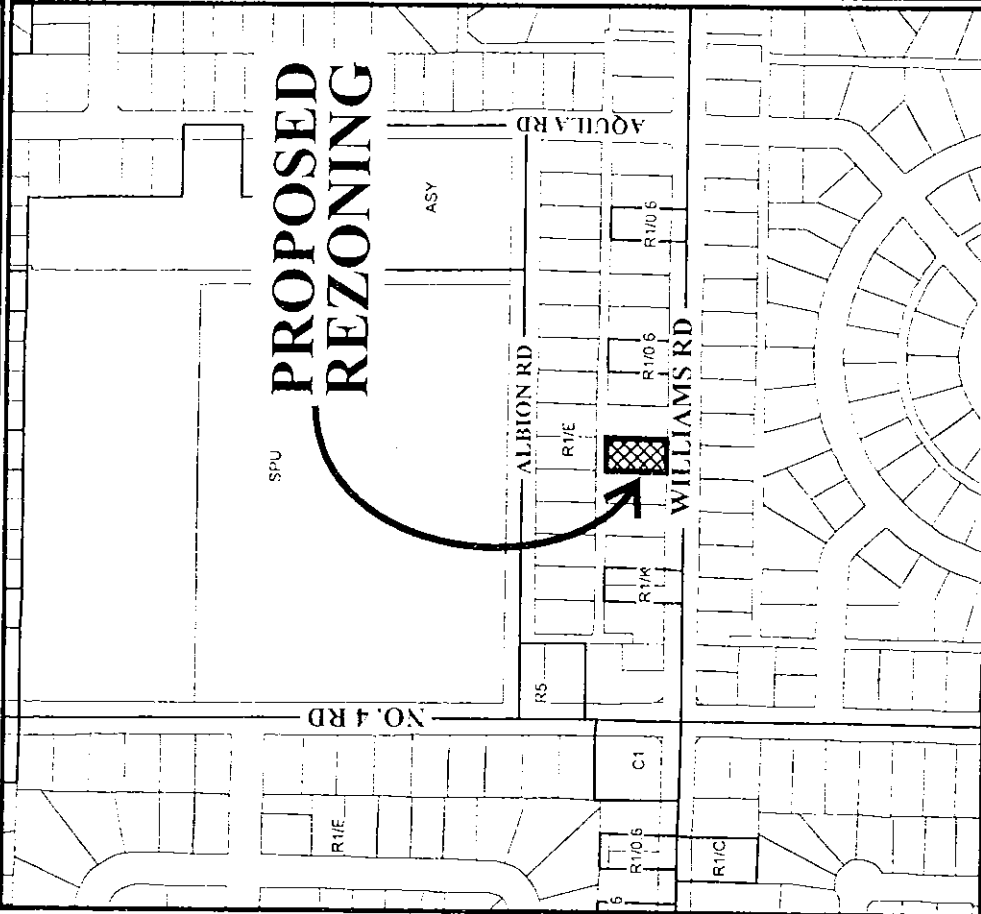


MAYOR

CORPORATE OFFICER



City of Richmond



RZ 06-350258

Original Date: 10/25/06

Revision Date:

Note: Dimensions are in METRES