

**CITY OF RICHMOND
 BYLAW 7086
 RICHMOND ZONING AND DEVELOPMENT BYLAW 5300
 AMENDMENT BYLAW 7086 (RZ 96-000055)
 8060 GRANVILLE AVENUE AND 7080 NO. 3 ROAD**

The Council of the City of Richmond, in open meeting assembled, enacts as follows:

1. The Zoning Map of the City of Richmond, which accompanies and forms part of Richmond Zoning and Development Bylaw 5300, is amended by repealing the existing zoning designation of the following area and by designating it **DOWNTOWN COMMERCIAL DISTRICT (C7)**.

P.I.D. 001-743-970

Lot "K" Section 16 Block 4 North Range 6 West New Westminster District Plan 15329

P.I.D. 012-239-259

North 162 Feet of the East Half Lot 2 Block "A" Section 16 Block 4 North Range 6 West New Westminster District Plan 1262

2. This Bylaw may be cited as "**Richmond Zoning and Development Bylaw 5300, Amendment Bylaw 7086**".

FIRST READING

A PUBLIC HEARING WAS HELD ON

SECOND READING

THIRD READING

OTHER REQUIREMENTS SATISFIED

ADOPTED

FEB 28 2000

 MAR 20 2000

 MAR 20 2000

 MAR 20 2000

 FEB - 6 2002

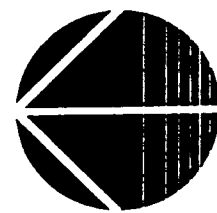
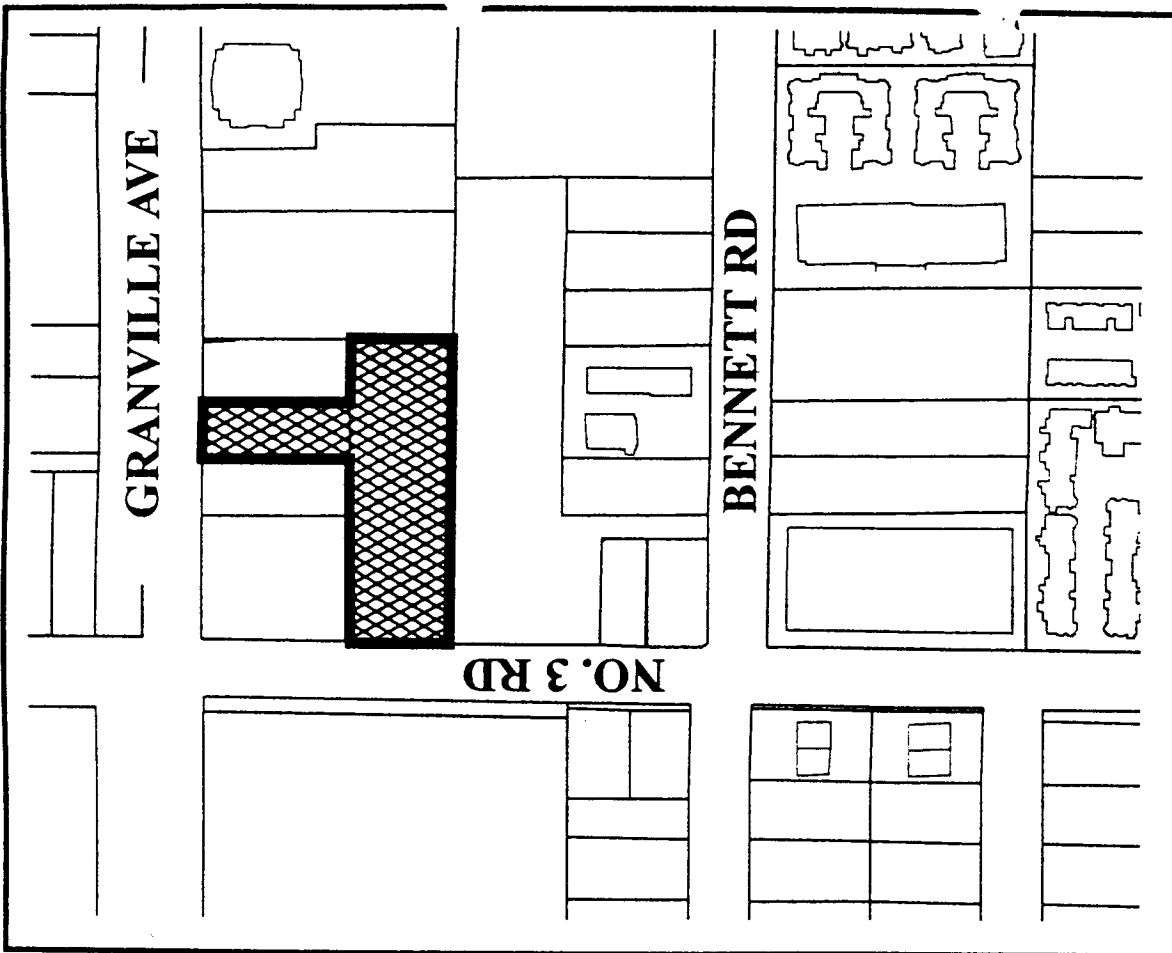
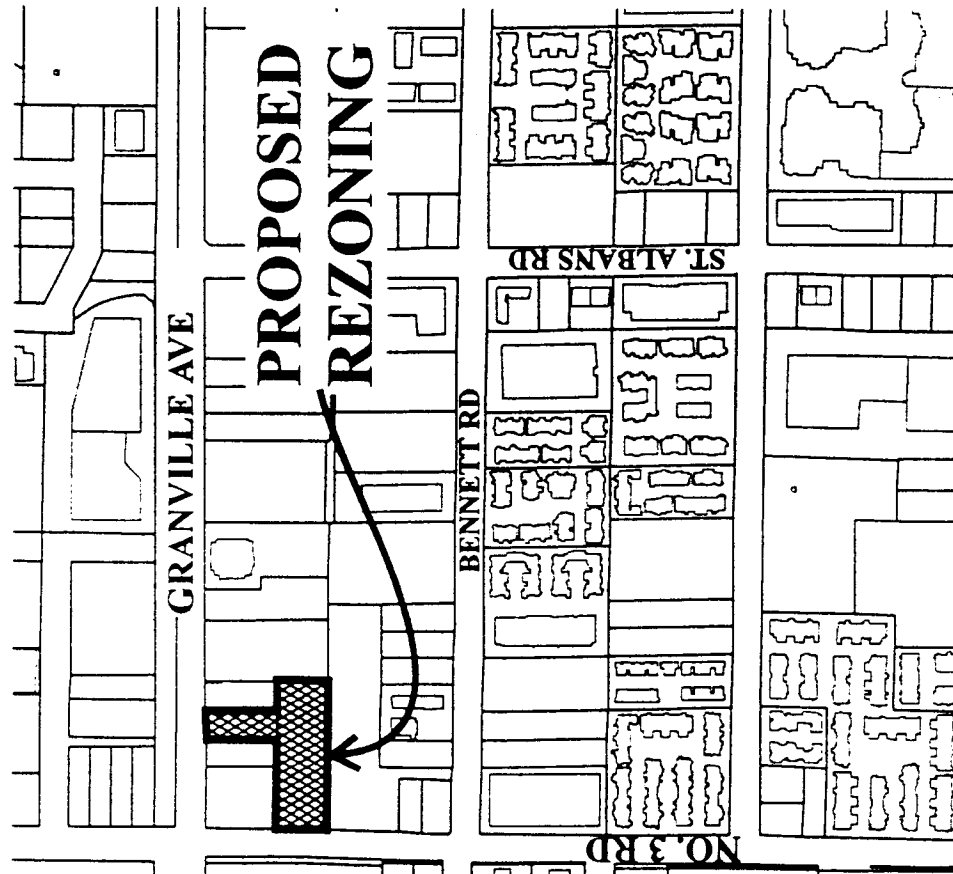
CITY OF RICHMOND
APPROVED for content by originating dept.
HB
APPROVED for legality by Solicitor
PS

 MAYOR

 CITY CLERK



City of Richmond



RZ 96-000055

Original Date: 12/23/92

Revision Date: 02/03/00

Note: Dimensions are in METRES