



**Richmond Zoning and Development Bylaw 5300  
Amendment Bylaw 7448 (RZ 02-209347)  
4280 No 5 Road**

The Council of the City of Richmond, in open meeting assembled, enacts as follows:

1. The Zoning Map of the City of Richmond, which accompanies and forms part of Richmond Zoning and Development Bylaw 5300, is amended by repealing the existing zoning of the following area and **DESIGNATING THE FRONT 47.55 M (156 FT) OF THE PROPERTY SINGLE FAMILY HOUSING DISTRICT, SUBDIVISION AREA E (R1/E) AND THE REMAINDER OF THE PROPERTY SINGLE FAMILY HOUSING DISTRICT, SUBDIVISION AREA B (R1/B):**

P.I.D. 001-960-831

Lot 59 Section 31 Block 5 North Range 5 West New Westminster District Plan 40970

2. This Bylaw may be cited as **“Richmond Zoning and Development Bylaw 5300, Amendment Bylaw 7448”**.

FIRST READING

NOV 12 2002

A PUBLIC HEARING WAS HELD ON

DEC 16 2002

SECOND READING

DEC 16 2002

THIRD READING

DEC 16 2002

MINISTRY OF TRANSPORTATION APPROVAL

DEC 23 2002

OTHER REQUIREMENTS SATISFIED

JAN 29 2003

ADOPTED

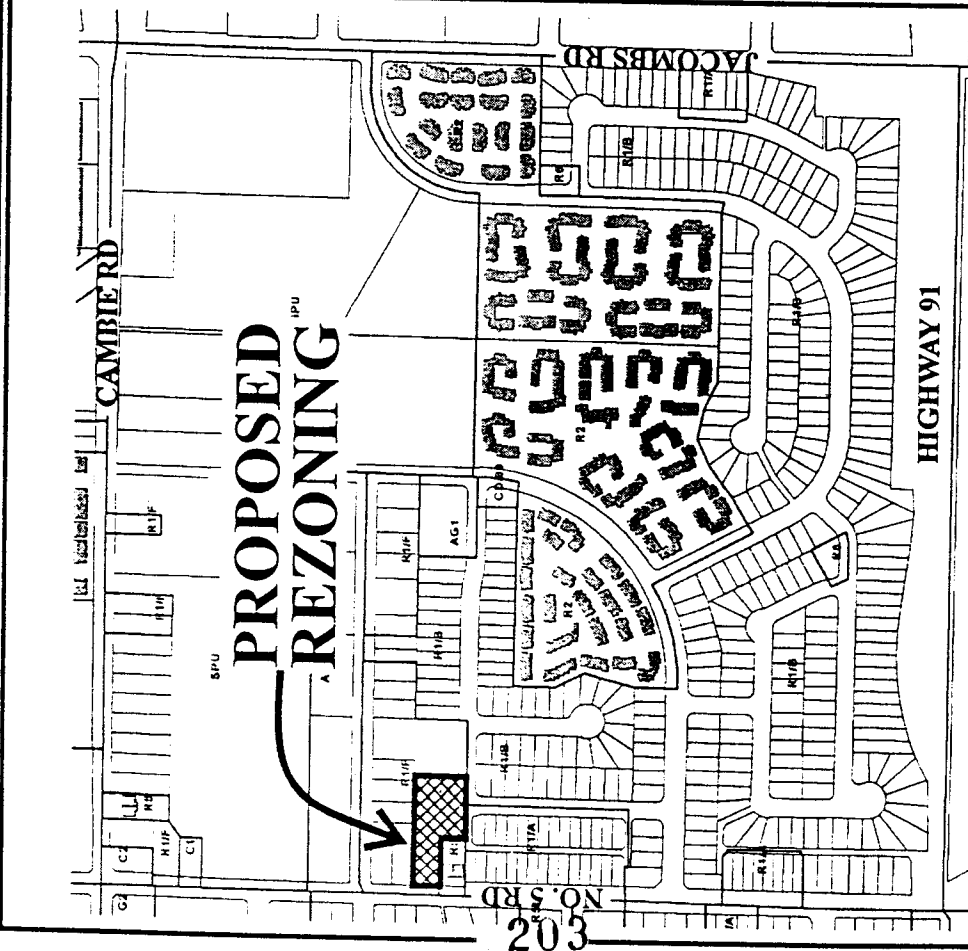
CITY OF RICHMOND
APPROVED for content by originating dept.
<i>JS</i>
APPROVED for legality by Solicitor
<i>[Signature]</i>

\_\_\_\_\_  
MAYOR

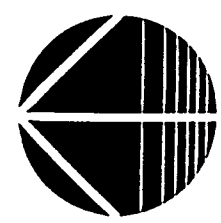
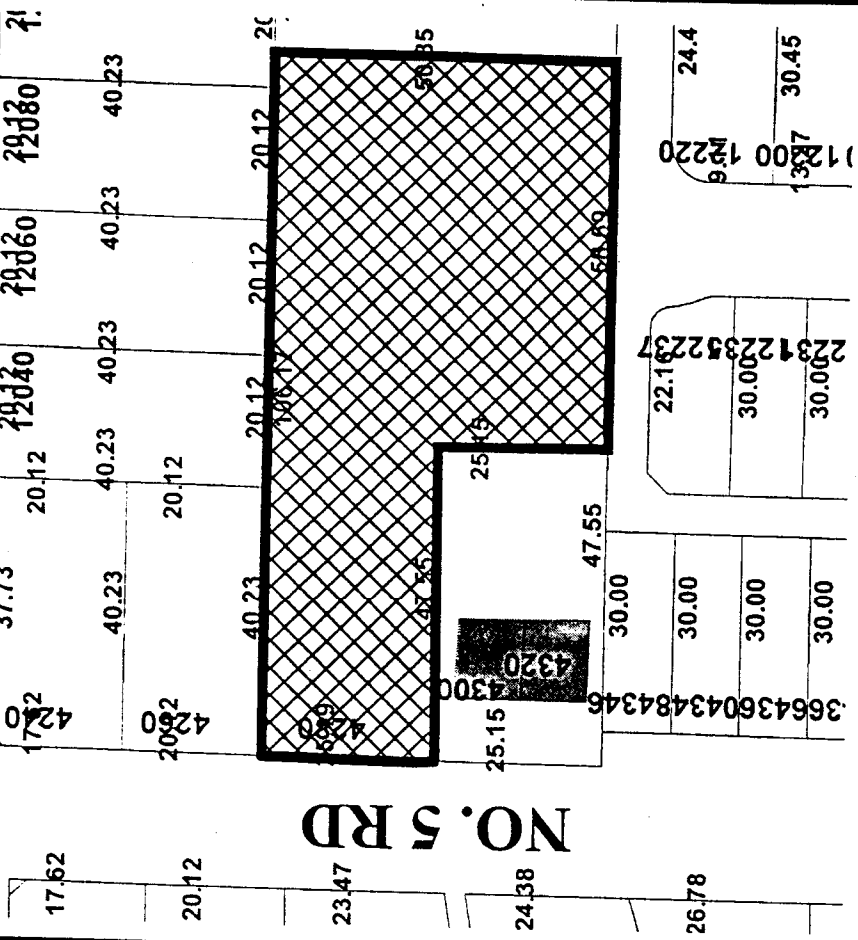
\_\_\_\_\_  
CITY CLERK



# City of Richmond



302



RZ 02-209347

Original Date: 07/31/02

Revision Date: 10/21/02

Note: Dimensions are in METRES