



**Richmond Zoning and Development Bylaw 5300
Amendment Bylaw 8141 (RZ 04-267994)
8400/8440 COOK ROAD & 6571 ECKERSLEY ROAD**

1. The Zoning Map of the City of Richmond, which accompanies and forms part of Richmond Zoning and Development Bylaw 5300, is amended by repealing the existing zoning designation of the following area and by designating it **COMPREHENSIVE DEVELOPMENT DISTRICT (CD/178)**.

P.I.D. 003-899-489

Lot 38 Section 9 Block 4 North Range 6 West New Westminster District Plan 16523

P.I.D. 003-629-066

Lot 37 Section 9 Block 4 North Range 6 West New Westminster District Plan 16523

P.I.D. 000-537-993

Lot 36 Section 9 Block 4 North Range 6 West New Westminster District Plan 16523

2. This Bylaw may be cited as **“Richmond Zoning and Development Bylaw 5300, Amendment Bylaw 8141”**.

FIRST READING

DEC 11 2006

A PUBLIC HEARING WAS HELD ON

JAN 15 2007

SECOND READING

JAN 15 2007


THIRD READING

JAN 15 2007

OTHER REQUIREMENTS SATISFIED

JAN 23 2007

ADOPTED

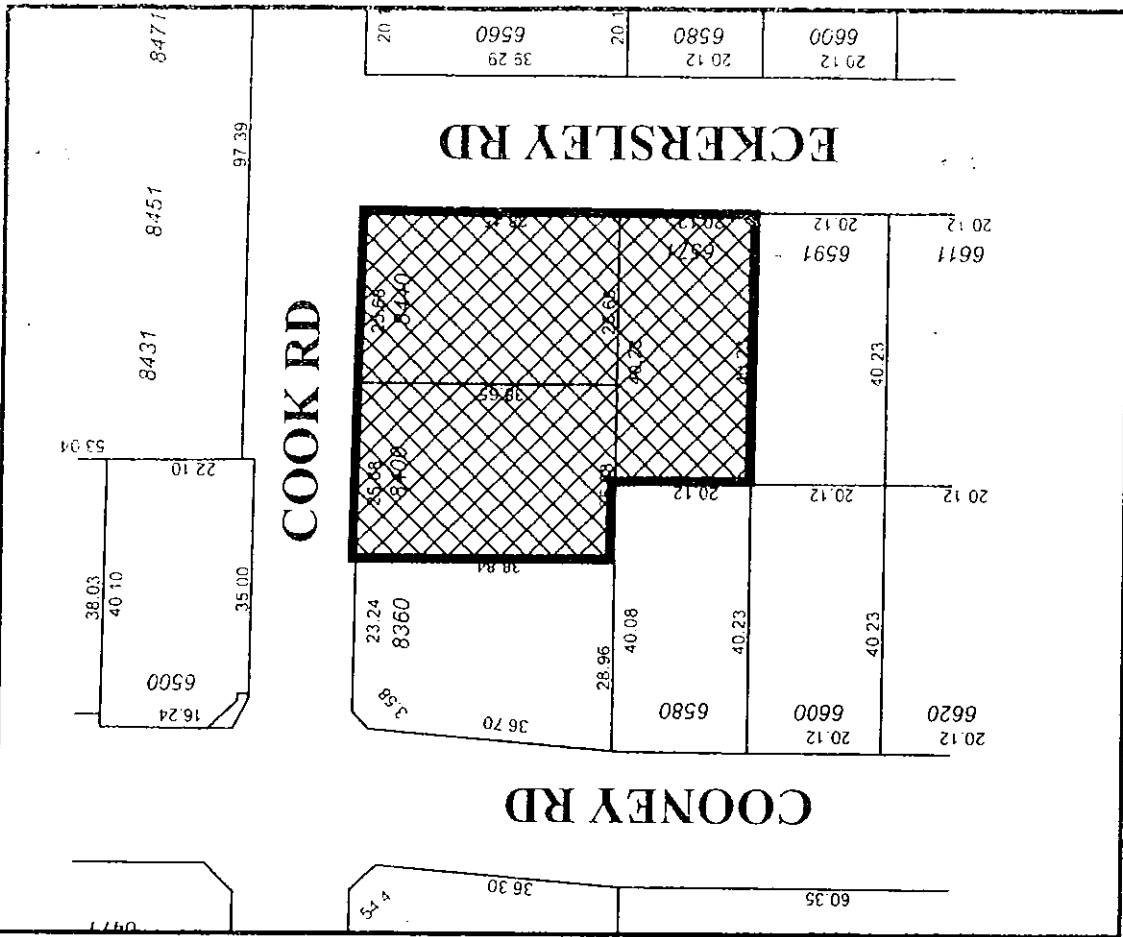
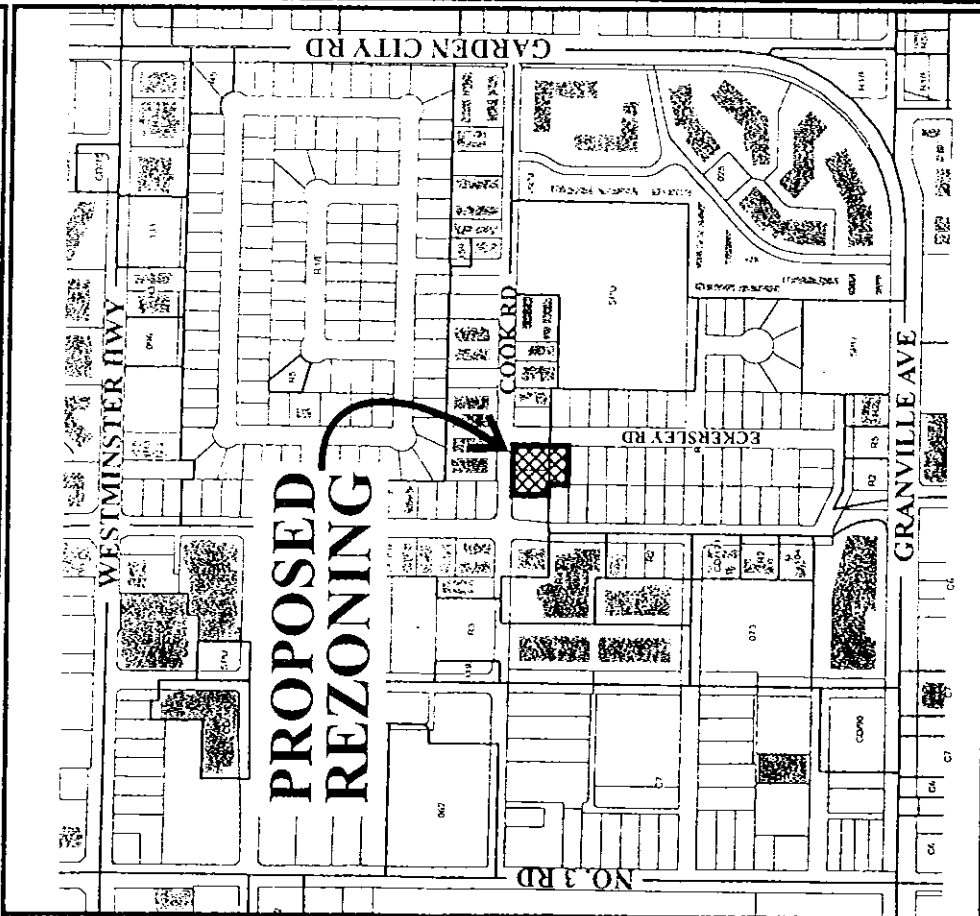


MAYOR

CORPORATE OFFICER



City of Richmond



RZ 04-267994

Original Date: 04/16/04

Revision Date: 09/29/06

Note: Dimensions are in METERS