



Richmond Zoning and Development Bylaw 5300  
Amendment Bylaw 7742 (RZ 04-257429)  
6660, 6760, 6780 AND 6784 LYNAS LANE

The Council of the City of Richmond enacts as follows:

- 1. The Zoning Map of the City of Richmond, which accompanies and forms part of Richmond Zoning and Development Bylaw 5300, is amended by repealing the existing zoning designation of the following area and by designating it **TOWNHOUSE DISTRICT (R2)**.

P.I.D. 004-506-359

Lot 61 Section 12 Block 4 North Range 7 West New Westminster District Plan 28517

P.I.D. 002-448-939

North 90 feet of Lot 15, Except: Part Subdivided By Plan 53286, Section 12 Block 4 North Range 7 West New Westminster District Plan 1506

P.I.D. 010-190-899

Lot A Section 12 Block 4 North Range 7 West New Westminster District Plan 76934

P.I.D. 010-190-929

Lot B Section 12 Block 4 North Range 7 West New Westminster District Plan 76934

- 2. This Bylaw may be cited as **“Richmond Zoning and Development Bylaw 5300, Amendment Bylaw 7742”**.

FIRST READING

SECOND READING

THIRD READING

OTHER REQUIREMENTS SATISFIED

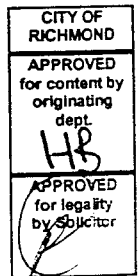
ADOPTED

JUN 14 2004

JUL 19 2004

JUL 19 2004

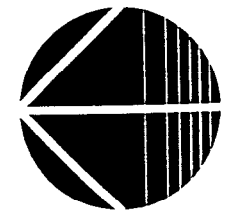
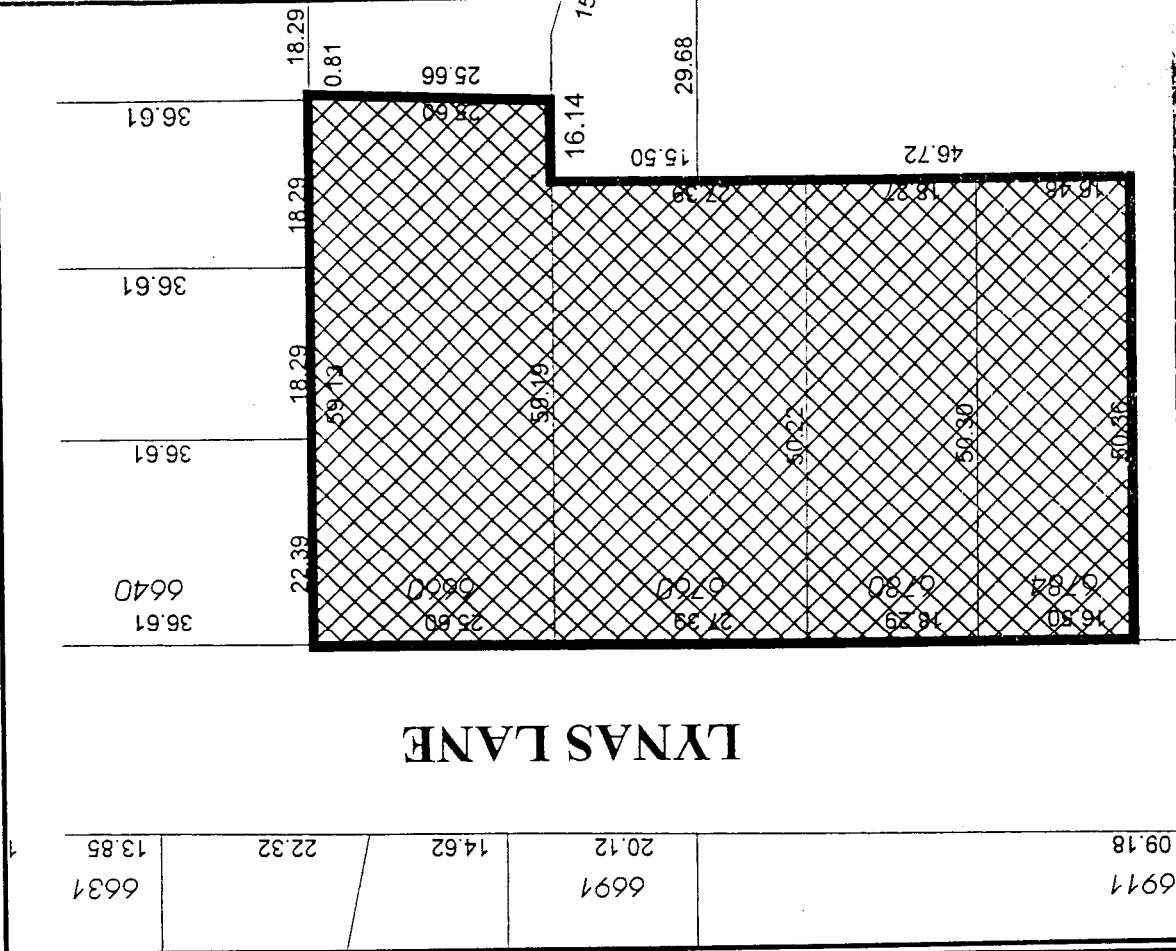
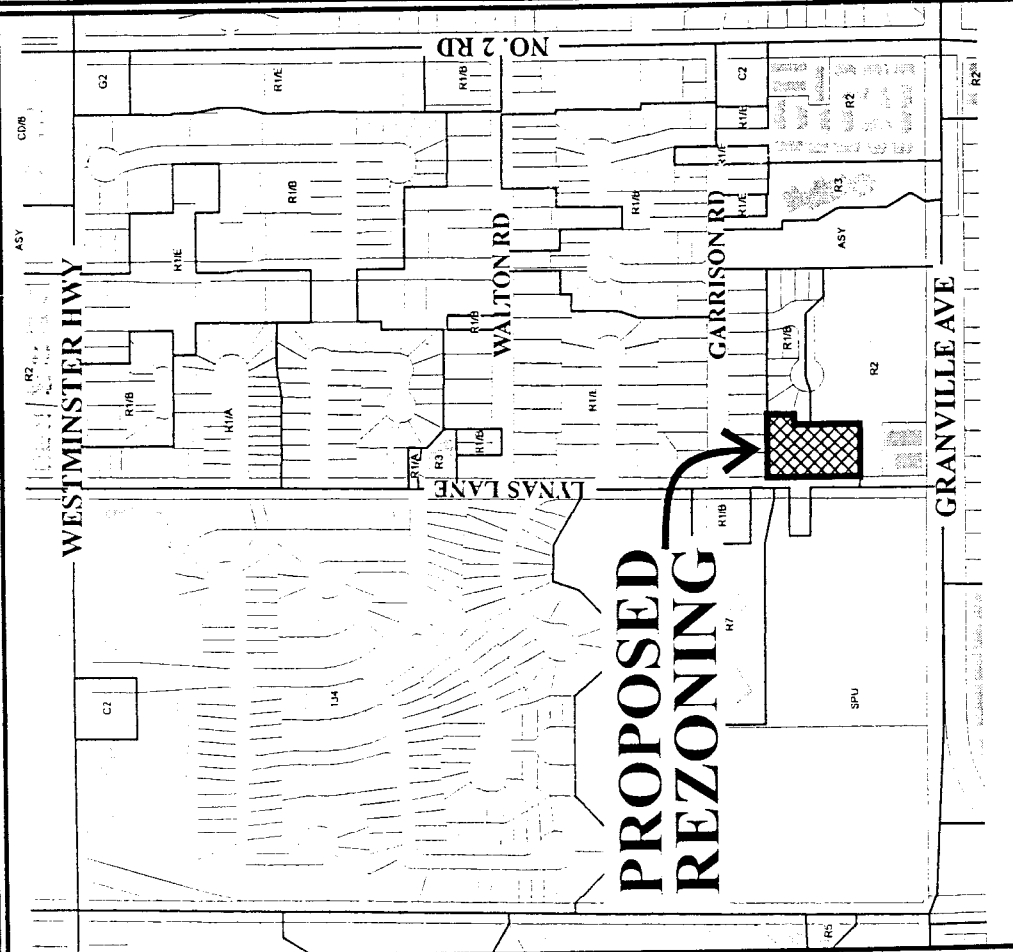
JAN 17 2005



\_\_\_\_\_  
MAYOR

\_\_\_\_\_  
CITY CLERK

# City of Richmond



## RZ 04-257429

Original Date: 02/09/04

Revision Date:

Note: Dimensions are in METRES