



Richmond Zoning and Development Bylaw 5300  
Amendment Bylaw 8087 (RZ 06-335516)  
8471 NO. 1 ROAD

The Council of the City of Richmond, in open meeting assembled, enacts as follows:

- 1. The Zoning Map of the City of Richmond, which accompanies and forms part of Richmond Zoning and Development Bylaw 5300, is amended by repealing the existing zoning designation of the following area and by designating it **SINGLE-FAMILY HOUSING DISTRICT (R1-0.6)**.

P.I.D. 003-695-646

Lot 18 Section 22 Block 4 North Range 7 West New Westminster District Plan 19396

- 2. This Bylaw may be cited as “**Richmond Zoning and Development Bylaw 5300, Amendment Bylaw 8087**”.

FIRST READING

MAY 28 2007

A PUBLIC HEARING WAS HELD ON

JUN 18 2007

SECOND READING

JUN 18 2007

THIRD READING

JUN 18 2007

OTHER REQUIREMENTS SATISFIED

DEC 21 2007

ADOPTED



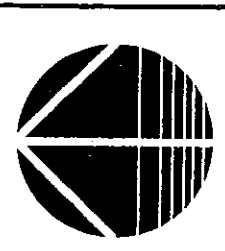
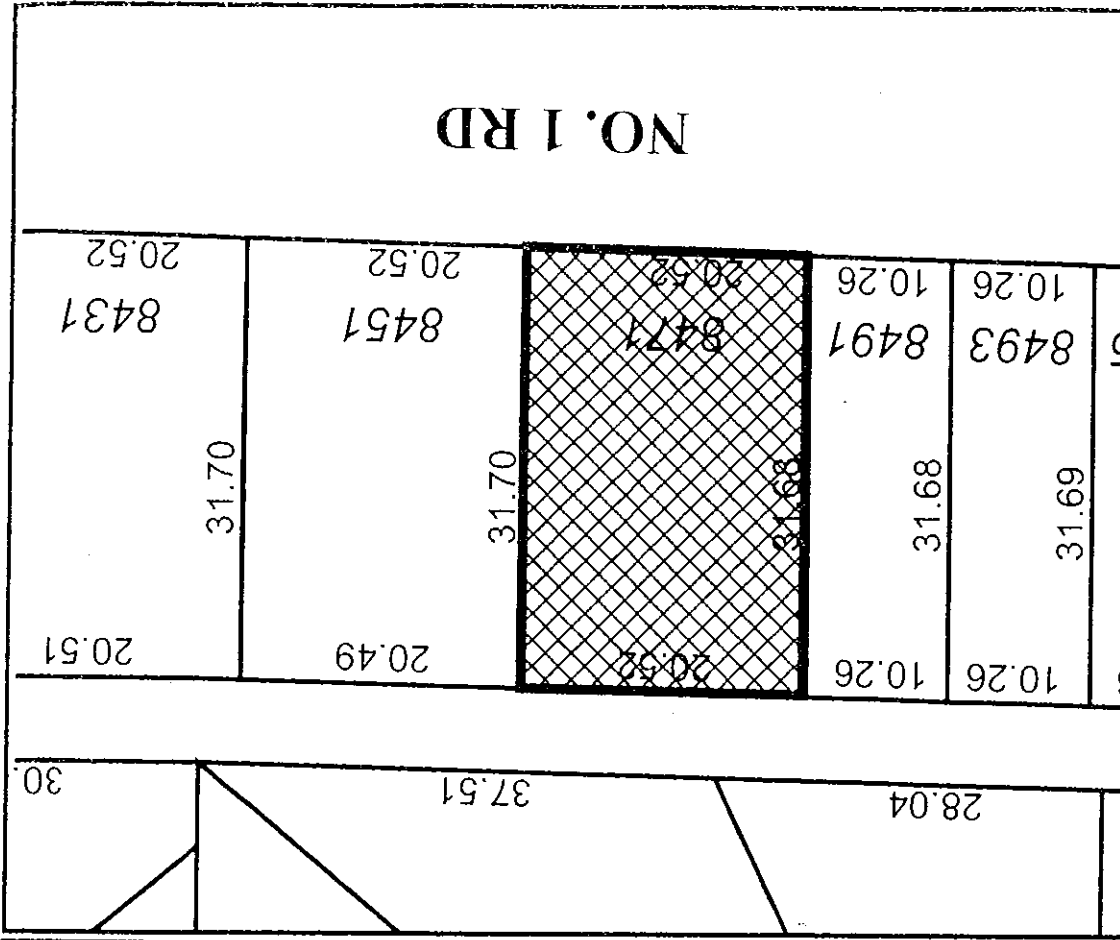
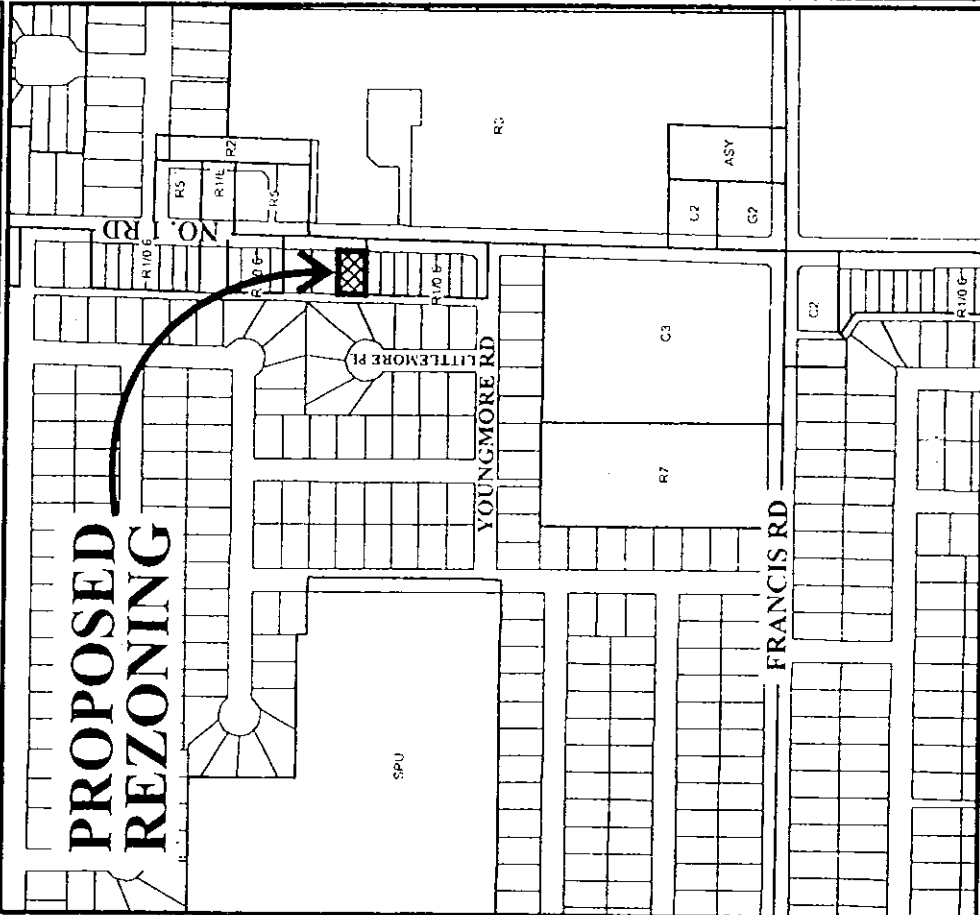
\_\_\_\_\_  
MAYOR

\_\_\_\_\_  
CORPORATE OFFICER



# City of Richmond

## PROPOSED REZONING



# RZ 06-335516

Original Date: 05/18/06

Revision Date: 04/18/07

Note: Dimensions are in METRES