



**Richmond Zoning and Development Bylaw 5300
Amendment Bylaw 7549 (RZ 02-218219)
10611 SHEPHERD DRIVE**

The Council of the City of Richmond, in open meeting assembled, enacts as follows:

1. The Zoning Map of the City of Richmond, which accompanies and forms part of Richmond Zoning and Development Bylaw 5300, is amended by repealing the existing zoning designation of the following area and by designating it **COMPREHENSIVE DEVELOPMENT DISTRICT (CD/61)**.

P.I.D. 024-726-125

Lot A Section 35 Block 5 North Range 6 West New Westminster District Plan LMP45255

2. This Bylaw may be cited as **“Richmond Zoning and Development Bylaw 5300, Amendment Bylaw 7549”**.

FIRST READING

NOV 25 2002

A PUBLIC HEARING WAS HELD ON

DEC 16 2002

SECOND READING

DEC 16 2002

THIRD READING

DEC 16 2002

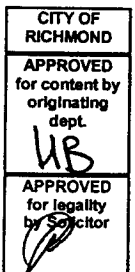
MINISTRY OF TRANSPORTATION APPROVAL

DEC 23 2002

ADOPTED

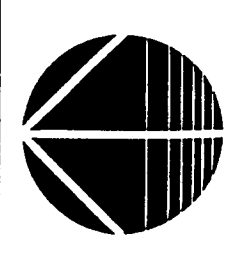
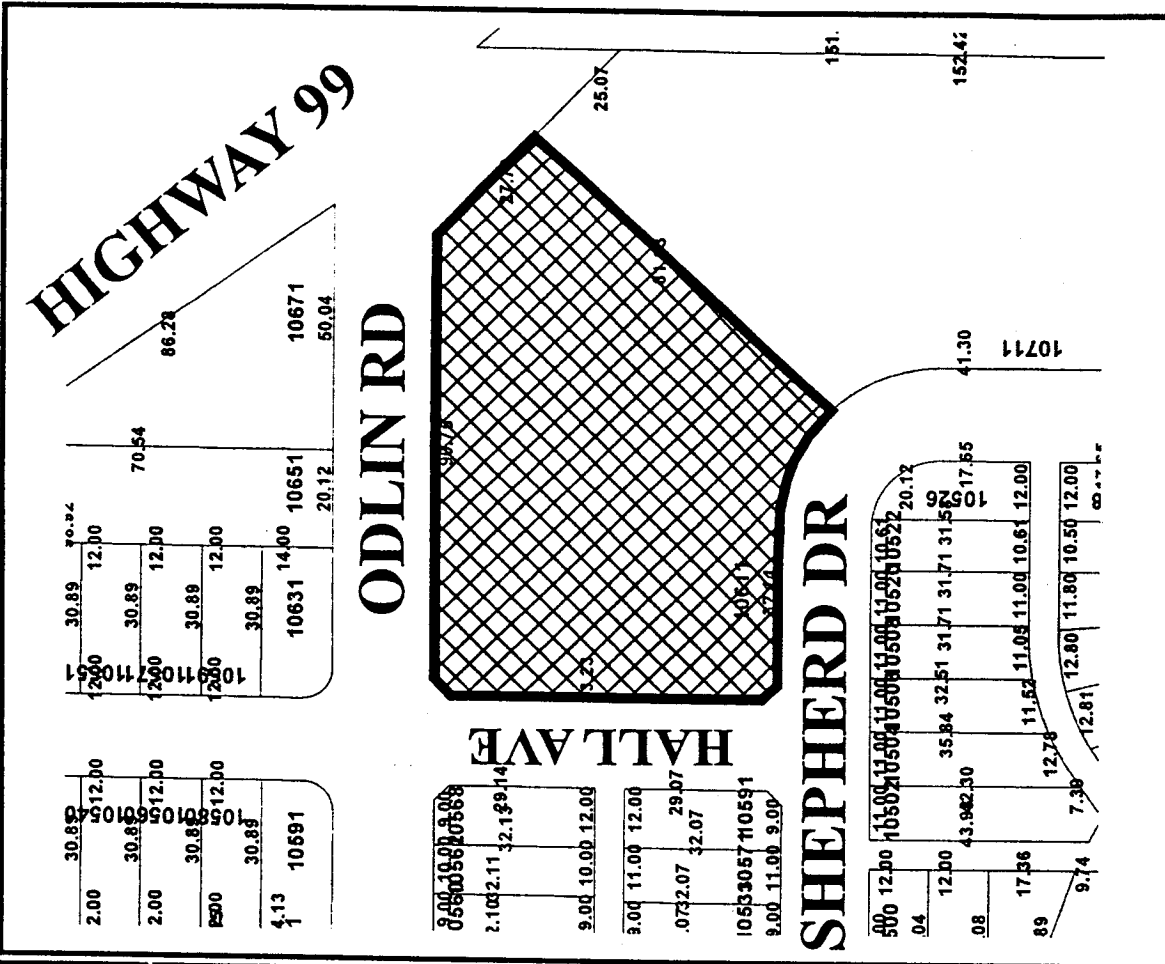
MAYOR

CITY CLERK





City of Richmond



RZ 02-218219

Original Date: 10/18/02

Revision Date:

Note: Dimensions are in METRES