



City of Richmond

Report to Committee

To: Public Works and Transportation Committee

Date: April 28, 2015

From: Tom Stewart, AScT.
Director, Public Works

File: 10-6375-01/2015-Vol
01

Re: 2014 Annual Water Quality Report

Staff Recommendation

That the staff report titled "2014 Annual Water Quality Report", dated April 28, 2015, from the Director, Public Works be received for information.

Tom Stewart, AScT.
Director, Public Works
604-233-3301

Att. 2

REPORT CONCURRENCE	
CONCURRENCE OF GENERAL MANAGER 	
REVIEWED BY STAFF REPORT / AGENDA REVIEW SUBCOMMITTEE	INITIALS:
APPROVED BY CAO 	

Staff Report

Origin

In 2001, the Province of British Columbia enacted the Drinking Water Protection Act, which provided the Minister of Health with the authority to implement and enforce standards for water supply systems in British Columbia. In May 2003, regulations to be implemented under the Drinking Water Protection Act were adopted by the legislature as the Drinking Water Protection Regulation. These acts were modernized on April 29, 2014 under Bill 18 – 2014: the Water Sustainability Act. This report enables the City to meet its obligations for public reporting.

Analysis

The Drinking Water Protection Regulation requires water purveyors in BC to possess an operating permit, which in effect confirms that the Drinking Water Officer for the area has approved the water supply. The Drinking Water Officer is given the authority to monitor water purveyors to ensure they are providing safe drinking water through compliance with the British Columbia Drinking Water Protection Regulation (BCDWPR), and any other conditions of the operating permit.

Under the BCDWPR, the City of Richmond is required to:

- Develop and maintain a process to notify the Medical Health Officer and the Drinking Water Officer of situations or conditions that render or could render the water unfit to drink;
- Implement and maintain a plan for collecting, shipping and analyzing water samples in compliance with the direction set by the Drinking Water Officer; and
- Implement and maintain a plan for reporting monitoring results to the Drinking Water Officer and to water users.

Richmond thrives on its ability to provide water for not only Richmond Fire-Rescue in the event of a fire, but for residents and businesses seeking a glass of the world's finest tap water. To ensure a consistent supply, the capital watermain replacement program is a proactive approach to avoiding breaks and has proved to be a reliable and valuable tool in water distribution management. In 2014, Public Works staff attended to 20 watermain breaks. Repairs for a single watermain break can amount to \$100,000 plus damages to private properties and service disruptions to businesses and residents.

Highlights of the 2014 Annual Water Quality Report include:

- Richmond residents enjoyed high-quality, reliable drinking water.
- 1,993 water samples were collected to ensure water quality and passed with outstanding results.
- Test results confirm high quality water and demonstrate continuous improvement.
- 35.8 M cubic metres of water were purchased in 2014 compared to 36.9M cubic metres in 2013.
- Richmond's tap water stations are used in many community events providing potable water to the public and promoting tap water usage

- The educational programs Project WET and “H2Whoa!”, where elementary students learn about the benefits of water conservation, represents the partnership between Richmond School Board and Public Works

These and many other initiatives are detailed in the attached “2014 Annual Water Quality Report”.

Financial Impact

None.

Conclusion

The 2014 Annual Water Quality Report has been reviewed and endorsed by the Medical Health Officer of Vancouver Coastal Health Authority for the City of Richmond and satisfies Provincial requirements under the Drinking Water Protection Act.



Bryan Shepherd
Manager, Water Services
604-233-3334

BS:nk

- Att. 1: 2014 Annual Water Quality Report Summary
2: 2014 Annual Water Quality Report

2014 Annual Water Quality Report Summary

In 2014, Richmond residents enjoyed high-quality and reliable drinking water. Water Services staff collected 1,993 water samples from 39 sampling sites to ensure water quality.

Richmond is dedicated to promoting the value of municipal tap water, maximizing opportunities for use of tap water in municipal facilities and developing strategies for making tap water the “water of choice” in our community.



Taking a water sample



Water quality sampling



Tap water station



Project WET



Leak detection

How does Richmond provide high-quality tap water?

- By testing all 39 water quality sites on a regular basis.
- By continuous preventative maintenance and monitoring.
- By providing the water system with the highest degree of care to ensure that it's an inhospitable environment for any harmful bacteria or toxins.
- By proactive watermain replacement and maintenance projects.

Multi-Barrier Approach

Richmond recognizes that in order to provide the highest quality water, several methods must be used to ensure its superiority – hence the “Multi-Barrier Approach”.

The “Multi-Barrier Approach” includes:

- disinfection of the water at the source;
- water quality monitoring capabilities at six PRV sites;
- weekly microbiological testing;
- system operators that are certified by the Environmental Operators Certification Program of BC;
- employment of maintenance practices that are of the highest standard.

Heterotrophic Plate Count (HPC)

- The HPC indicates the presence of nutrients that could facilitate the growth of harmful bacteria such as E. coli.
- HPCs indicate the presence of nutrients in the water system.
- By reducing the HPC levels, the possibility of bacteriological re-growth is reduced.
- The minimal positive chlorine residual in our water also disinfects and eliminates harmful substances within our distribution system.

2014 Results

- Provided 35.8 million cubic metres of the highest quality drinking water to nearly 207,500 Richmond residents. Staff anticipate that this decrease from 2013 (36.9 million cubic metres) is because of the leak detection program, the water meter program, the water conservation programs and the water education offered to Richmond residents.
- Conducted 1,993 microbiological tests.
- Maintained 14 pressure reducing value (PRV) stations.
- Maintained 4,729 fire hydrants to ensure water is available during an emergency.
- Repaired 20 watermain breaks without compromising the integrity of the water distribution system.
- Discovered and repaired 44 non-visible underground leaks through Richmond's leak detection program.
- Hosted over 300 students from Richmond elementary schools as part of the annual educational program: Project WET.

Summary

Richmond residents will continue to enjoy drinking water that is fresh, reliable and of high-quality. It is without a doubt that the City of Richmond consistently excels at providing tap water of excellent quality, and Richmond does all this for a cost that is 1,000 times less than the price of one litre of bottled water.



City of Richmond
2014 Annual Water
Quality Report



Richmond is dedicated to promoting the value of municipal tap water, maximizing opportunities for use of tap water in municipal facilities and developing strategies for making tap water the “water of choice” in our community.

Contents

Executive Summary	3
Introduction	5
Metro Vancouver Water District	6
Water Distribution System Overview.....	8
Pressure Reducing Valves (PRV)	9
Water Quality Monitoring	10
Physical Parameters.....	13
Mobile Emergency Response Unit	15
Public Notification.....	16
Water Conservation Programs.....	17
Water Education Programs.....	19
Conclusion.....	21
Appendices.....	22



CNCL - 591

2014 City of Richmond Annual Water Quality Report

Executive Summary

The purpose of this report is to fulfill the requirements set out in the *British Columbia Drinking Water Protection Act (BCDWPA)* by giving an overview of the water distribution system, describing the maintenance conducted, detailing some of the unique features of the system and providing the results of Richmond's water quality testing program.

Test results confirm high-quality water and demonstrate continuous improvement. Richmond's water system is provided with the highest degree of care to ensure that it's an inhospitable environment for any harmful bacteria or toxins. Also, Water Utility funding contributes to proactive watermain replacement and maintenance projects that will ensure the overall health of the system well into the future.

In 2014, the City of Richmond's Water Services staff undertook the following:

- provided 35.8 million cubic metres of the highest quality drinking water to nearly 207,500 Richmond residents. Staff anticipate that this decrease from 2013 (36.9 million cubic metres) is because of the leak detection program, the water meter program, the water conservation programs and the water education offered to Richmond residents;
- conducted 1,993 microbiological tests from 39 test locations;
- maintained 14 pressure reducing valve (PRV) stations;
- maintained 4,729 fire hydrants to ensure water is available during an emergency;
- repaired 20 watermain breaks without compromising the integrity of the water distribution system;
- discovered and repaired 44 non-visible underground leaks through Richmond's leak detection program using noise loggers measuring sound frequencies in the targeted pipe allowing any leaks to be heard and recorded;
- hosted over 300 students from Richmond elementary schools as part of the annual educational program: Project WET;
- organized the "H2Whoa!" theatrical presentations at 15 Richmond elementary schools, teaching students in grades K-7 all about water, the water cycle and water conservation;
- repaired 290 service connections;
- installed 5,400 metres of new watermain.

The City of Richmond's Water Services section takes its role as a water purveyor very seriously and is proud to be the guardian of such a precious resource.



CNCL - 593

2014 City of Richmond Annual Water Quality Report

Introduction


In 2002, the City of Richmond implemented a Drinking Water Quality Monitoring Program. This program was developed with input from the Vancouver Coastal Health Authority and is in accordance with the *British Columbia Drinking Water Protection Act (BCDWPA)*, the *Water Quality Monitoring and Reporting Plan* for Metro Vancouver and member municipalities and the *Guidelines for Canadian Drinking Water Quality (GCDWQ)*.

The Vancouver Coastal Health Authority requires the City of Richmond to provide the *Annual Drinking Water Quality Report* so that Richmond can maintain its operating permit. Richmond's Medical Health Officer reviews the report and upon request, the report is made public. It provides important information concerning Richmond's water distribution system and water quality.

The conditions set out in the *British Columbia Drinking Water Protection Act (BCDWPA)* require that all water systems in BC be classified as a Level I through IV facility. Richmond's system is classified as a Level III facility so all staff are responsible for possessing a valid Level I to Level III Equipment Operators Certification Program (EOCP) certificate. To obtain and maintain a level of certification, staff successfully complete the annual training. This is done to ensure that staff are able to respond appropriately and immediately to problems prior to becoming a risk to health or property.

As a water purveyor, Richmond complies with provincial legislation, including the *British Columbia Drinking Water Protection Act (BCDWPA)*, and the *British Columbia Drinking Water Protection Regulations (BCDWPR)*. Information is also compared to the federal *Guidelines for Canadian Drinking Water Quality (GCDWQ)*. Under these various pieces of legislation the City of Richmond is required to:

- develop a process to notify the Medical Health Officer of any condition that could render unsafe drinking water;
- implement a sampling program that adequately represents all areas within the City;
- meet the requirements of the *British Columbia Drinking Water Protection Act (BCDWPA)*, and ensure test results are immediately available to the Medical Health Officer;
- receive an annual construction permit for the construction, installation and extension of the water distribution system;
- ensure that the City's water distribution system is classified under the criteria for the Environmental Operators Certification Program (EOCP) and that Water Services staff are certified to the same level as the distribution system;
- produce an annual public report detailing the results of the City's water quality monitoring program.



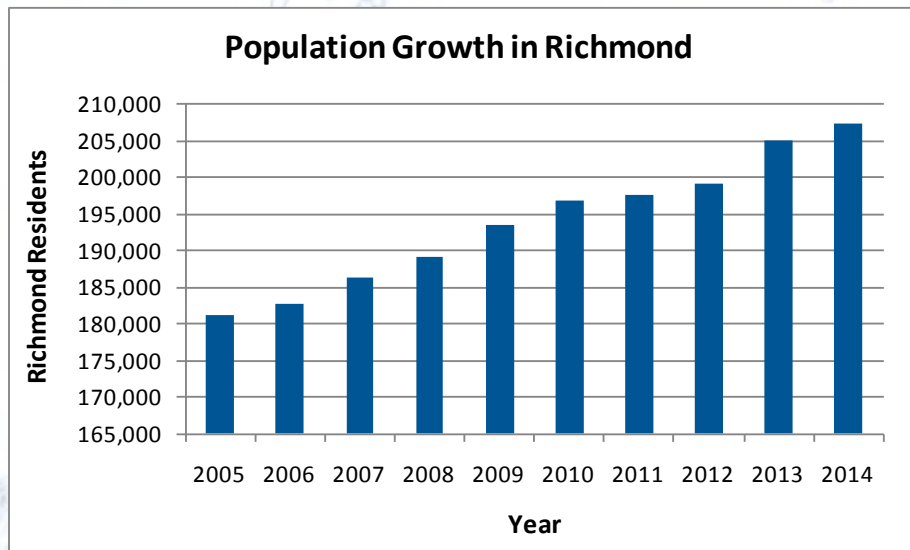
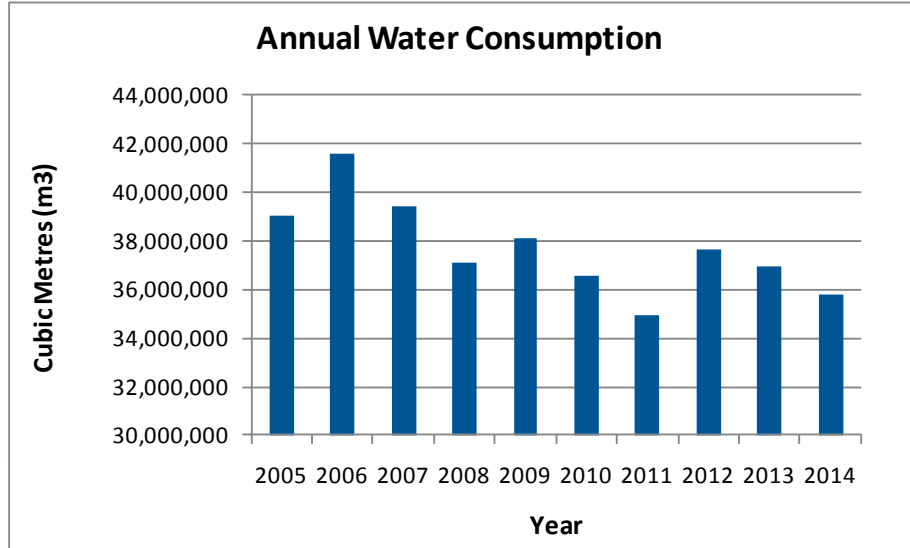
Water leads to overall greater health by flushing out wastes and bacteria that can cause health problems and is the primary mode of transportation for all nutrients in the body and is essential for proper circulation.



Today, around 3,800 cubic kilometres of fresh water is withdrawn annually from the world's lakes, rivers and aquifers. This is twice the volume extracted 50 years ago.

Metro Vancouver Water District

In 2014, the City of Richmond purchased 35.8 million cubic metres of drinking water from the Metro Vancouver Water District. Staff anticipate that this decrease from 2013 (36.9 million cubic metres) is because of the leak detection program, the water meter program, the water conservation programs and the water education offered to Richmond residents.



Three watersheds supply regional water: Capilano Reservoir, Seymour Reservoir, and Coquitlam Reservoir. The Capilano and Seymour reservoirs combined, supply approximately 70% of the water for the region. The Coquitlam Reservoir supplies the remaining approximate 30%. Richmond receives the majority of its water from the Capilano and Seymour reservoirs.

Water from these reservoirs can be directed through a series of valves and transmission watermains to any city or municipality within the Metro Vancouver region. Source water is provided directly from the watersheds by Metro Vancouver. Source water is tested for a number of microbiological, chemical, and physical parameters.

CNCL - 595


During periods of turbidity (cloudy water), a reservoir may be taken out of service if turbidity levels become elevated. Water is then supplied by the remaining reservoirs. The plant has the capacity to filter up to 1.8 billion litres of water per day.



A leaking service line or pipe in your home can add up to serious water waste. A small hole in a pipe (1.5 mm) wastes 280,000 litres of water in a three-month period. That is enough water to do about 900 loads of laundry.



Metro Vancouver Watersheds





You should replace your old toilet with a high efficiency 4.8 lpf model (HET), or a dual 3/6 lpf model. Older models can use as much as 13 to 26 litres of water per flush. The City of Richmond's Toilet Rebate Program is a great incentive to promote water conservation.

Water Distribution System Overview

The City of Richmond's water distribution system begins at 14 separate connection points along Metro Vancouver's transmission mains. At each connection point there is a City owned pressure reducing valve (PRV) chamber. The City's responsibility for water quality begins at this chamber and ends at the residential or commercial property line.

Table 1 – Overview of Richmond's Water Distribution Network

Water Assets	2014
Hydrants	4,729
Valves	10,739
PRV chambers	14
Pigging chambers	11
End caps	504
Watermains	629 km
Service connections	30,397

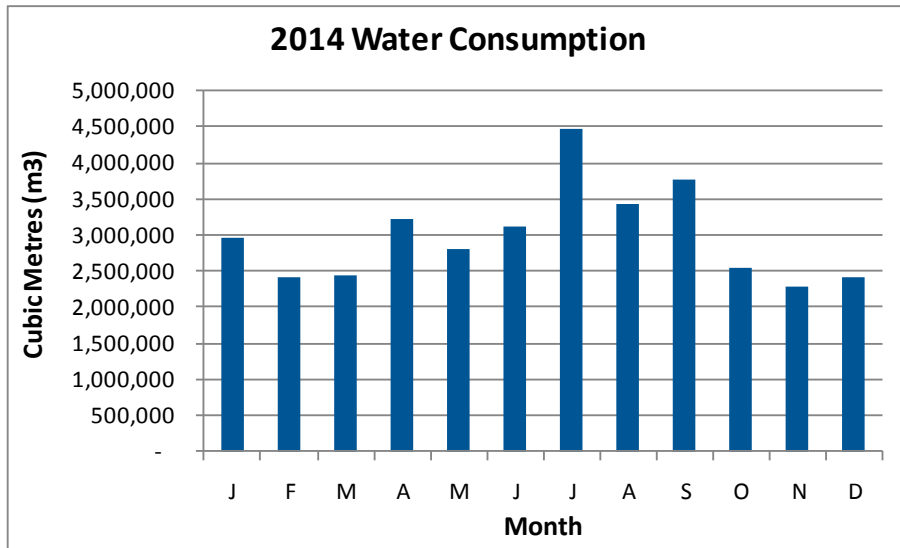


Pressure Reducing Valves (PRV)

The Water Services section maintains 14 pressure reducing valve (PRV) stations throughout Richmond. PRV stations decrease the pressure of Metro Vancouver's water feed to one that is manageable for Richmond's water distribution system. The stations are connected to a supervisory control and data acquisition (SCADA) system that provides information to the Works Yard such as water pressure, quality and volume. This allows for certified Water Services staff to react to problems quickly and effectively 24 hours a day, seven days a week.



The addition of chlorine to our drinking water has greatly reduced the risk of waterborne diseases.



Maintaining the PRV station



Exterior of the Blundell PRV station

The graph above indicates the monthly water consumption in Richmond. It is estimated that most municipalities in North America lose anywhere from 12% to 15% of their potable water to undiscovered, underground leakage. The Water Loss Management Program allows City Engineering and Water Services staff to determine the total amount of water consumed through normal operational programs and practices such as single-family residential, multi-family residential and commercial metering programs. While combining these programs with watermain flushing, parks and median irrigation, and Richmond Fire Rescue water usage, it is reasonable to assume that the unidentified portion of the annual water consumption is attributed to water loss within the distribution system.



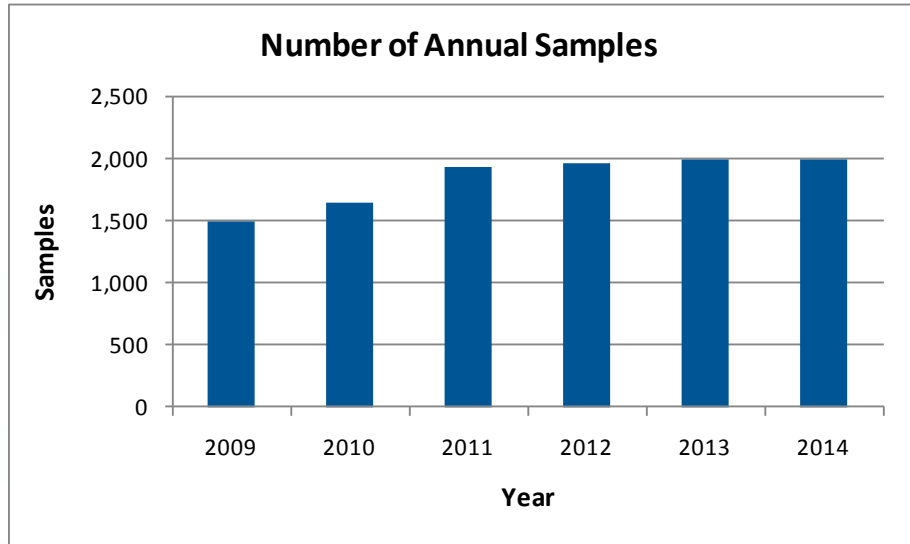
Documenting information from the chart recorder



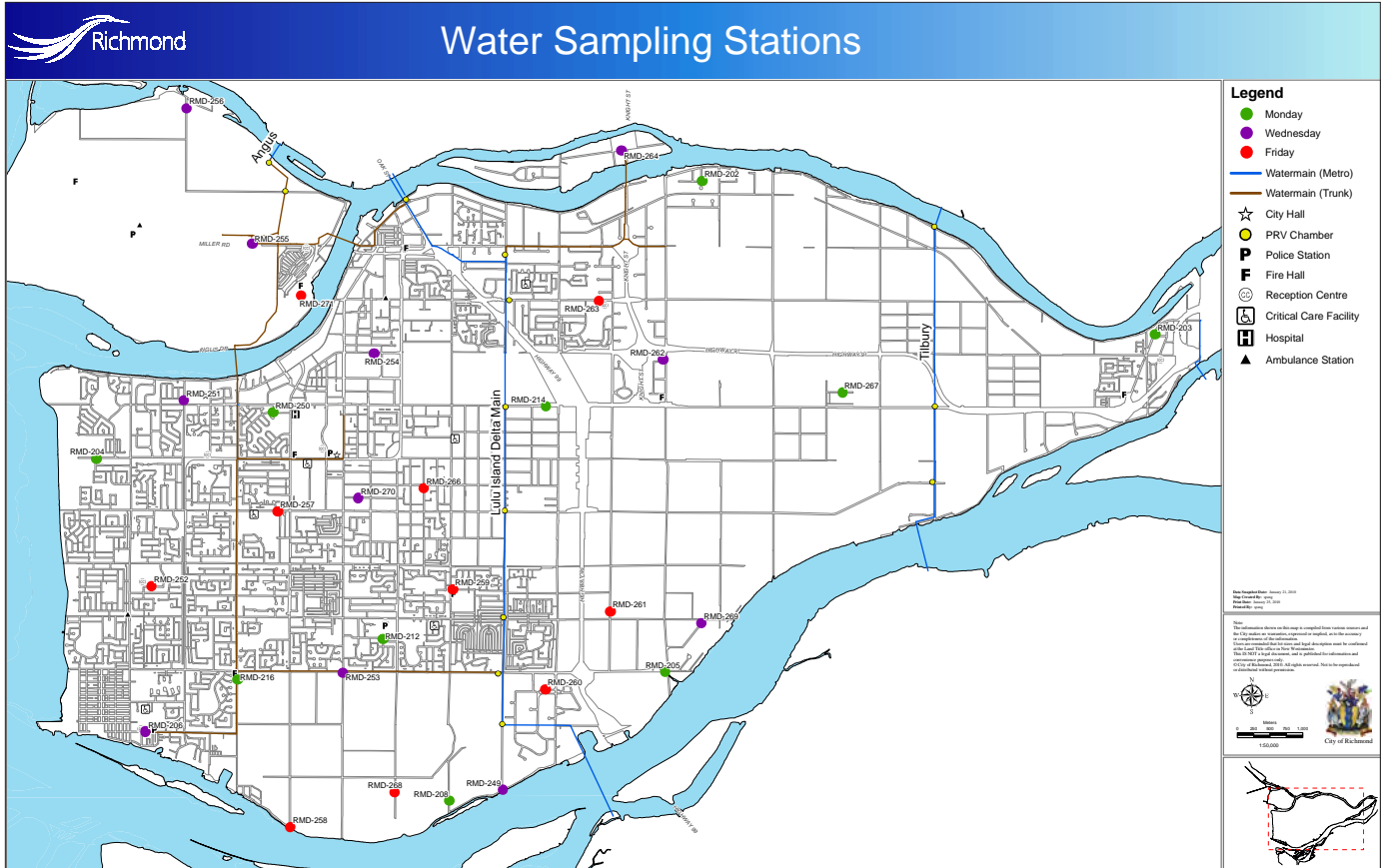
A single lawn sprinkler spraying 19 litres per minute uses more water in just one hour than a combination of 10 toilet flushes, two 5-minute showers, two dishwasher loads, and a full load of clothes.

Water Quality Monitoring

In 2014, the City of Richmond collected samples on a weekly basis at 39 dedicated sampling sites. These sites are strategically located throughout the City to give a good representation of the City's water quality across the distribution network. In 2014, 1,993 water samples were collected by Richmond Water Services staff and sent for analysis at Metro Vancouver laboratories. These sample results were reviewed by the Vancouver and Richmond Coastal Health Authority to ensure the drinking water met the standards outlined in the *British Columbia Drinking Water Protection Regulations (BCDWPR)*.



Testing water quality



Bacteriological Tests

The City of Richmond and Metro Vancouver conduct bacteriological tests for total coliform, fecal coliform and heterotrophic plate counts (HPC). The presence of these organisms in drinking water indicates that the water may be contaminated and may contain potentially harmful bacteria, viruses or parasites.

Multi-Barrier Approach

Richmond recognizes that in order to provide the highest quality water, several methods must be used to ensure its superiority.

The “Multi-Barrier Approach” includes:

- disinfection of the water at the source;
- water quality monitoring capabilities at six PRV sites;
- weekly microbiological testing;
- system operators that are certified by the Environmental Operators Certification Program (EOCP) of BC;
- employment of maintenance practices that are of the highest standard.

Total Coliforms

Total coliform bacteria reproduce in water, soil or digestive systems of animals. The presence of total coliforms indicates water may have been contaminated and that the disinfection process is inadequate.



Tap water costs \$.0008 cents per litre or \$0.80 per 1,000 litres. Bottled water is \$2-4 per litre depending on the point of purchase. In fact, bottled water is more expensive per volume than gasoline.



While 78% of British Columbians would fix an internet outage within a few hours or a day, only 50% would fix a leaky faucet within the same timeframe.



Testing setup



Samples from each testing site

In distribution systems where more than 10 samples are collected in a given sampling period, as is the case in Richmond, no consecutive samples from the same site or no more than 10% of samples should show the presence of total coliform bacteria.

Testing for total coliforms should be carried out in all drinking water systems. The number, frequency and location of samples for total coliform testing will vary according to the type and size of the system and jurisdictional requirements.

Provincial standards state that no sample can contain more than 10 total coliforms per 100 millilitres, and that 90 percent of samples in a 30-day period must have zero coliform organisms.

Fecal Coliforms

Fecal coliforms are present in large numbers in the feces and intestinal tracts of humans and other warm-blooded animals, and can enter water bodies from human and animal waste. They are key indicators of sewage contamination. Due to diseases and parasites, which are spread through sewage, provincial standards state there can be no detectable fecal coliforms per 100 ml sample.

2014 Results

In 2014, 1,993 water samples were collected by City staff and analyzed by Metro Vancouver laboratory staff. All final results met drinking water requirements for fecal and total coliforms. The City of Richmond was in compliance with *British Columbia Drinking Water Protection Regulations (BCDWPR)* for bacteria in 2014.

Heterotrophic Plate Count

Heterotrophic Plate Counts (HPC) tests measure aerobic heterotrophic bacteria. This test indicates the presence of nutrients that could facilitate the growth of harmful bacteria such as E. coli, and it determines changes in water quality during treatment and distribution. HPC tests indicate the onset of bacterial re-growth within the distribution system commonly due to stagnant water contained in dead end and low flow water mains. By reducing the HPC levels, the possibility of bacteriological re-growth is essentially reduced because the pipes are an inhospitable environment for bacteria to grow. The minimal amount of positive chlorine residual in our water also disinfects and eliminates harmful substances within our distribution system. In 2014, none of the 1,993 samples exceeded regulated levels for HPC's at >500 CFU/mls.

Failed Samples

The standard response to a failed water sample is:

- re-sample at the site;
- flush the watermain extensively;
- re-sample;
- the watermain is then isolated to one feed until test results confirm compliance with the *British Columbia Drinking Water Protection Regulations (BCDWPR)*.

Physical Parameters

Water in Richmond's distribution system is tested for the physical parameters of turbidity and temperature at the same time as bacteriological testing. Information is also collected on the taste and odour of Richmond's water by actively tracking water quality complaints.

Turbidity

Metro Vancouver is responsible for the quality of Richmond's source water. Turbidity is a measure of water clarity and cloudiness. Turbidity is measured in Nephelometric Turbidity Units (NTU). The guideline allows for turbidity levels up to 5 NTUs providing that source water protection, monitoring, and water treatment requirements are met including increased levels of residual chlorine. Turbidity is a concern because increased turbidity compromises the drinking water disinfection process.

In general, sites with elevated turbidity are located in sections of the distribution network where there is low demand on the water system or where dead-end water mains exist. The increase may be attributed to sediment disturbance in the distribution system. During the year, when sampling indicates a turbidity level greater than >5 NTU's, affected water mains in the test area are flushed, and re-tested until a satisfactory result is obtained.

Temperature

High temperatures in the distribution system can affect the residual level of chlorine and can contribute to bacterial re-growth. Typically, the temperature of drinking water in the distribution system rises during summer months. Samples exceeded the aesthetic guideline of 15°C 85 times out of 1,993 some with temperatures as high as 20°C were recorded. The majority of these elevated temperatures were recorded during the summer months.

Taste and Odour


Taste and odour are only monitored in response to customer complaints. Records indicate that nine complaints were received regarding taste and two complaints were received regarding odour in 2014. These complaints generally relate to high levels of residual chlorine in that part of the system at that particular time. Residents who complained about taste or odour problems were advised to flush their internal system. If the problem was not resolved, Water Services staff were dispatched to the location until a satisfactory result was obtained and verified through laboratory analysis.

Chemical Parameters

The City of Richmond, in partnership with Metro Vancouver, tests for the following chemical parameters: chlorine residual, trihalomethanes (THM), haloacetic acids (HAA), and pH. Periodic testing is also performed to determine heavy metals levels in the water system.



Lawns need only 25 millimetres of water per week, including rain. Longer, infrequent watering will help to develop deeper, healthier roots. Keep your grass two to two and half inches high and you will help the soil retain moisture and reduce evaporation from sunlight and wind.



Turbidity chart



Worldwide, there are 1.1 billion people (18%) of the world's population who lack access to safe drinking water.



Testing the sample

Free Chlorine Residual

Chlorine residual is a measurement of the disinfecting agent remaining in the distribution system at the point of delivery to the customer. Ensuring proper levels of chlorine in the distribution system is essential in protecting Richmond's water supply from bacteriological contamination or re-growth. In recent years, the City has made great progress in improving chlorine residuals by implementing various flushing programs.

Disinfection By-Products

Disinfection by-products are potentially harmful compounds produced by the reaction of a water disinfectant (such as chlorine or ozone) with naturally occurring organic matter in water. Two common chlorination by-products are Trihalomethanes (THMs) and Haloacetic Acids (HAAs). In drinking water, THMs can enter the human body via multiple routes of exposure. These include ingestion by consuming water and inhalation and skin absorption from showering and bathing. Under the Guidelines for Canadian Drinking Water Quality (GCDWQ), the maximum acceptable concentration (MAC) for THMs is 100 parts per billion (ppb). The 100 ppb level for THMs is based on an annual average of samples. High levels on a particular day are not of concern unless they are consistently high over a period of time. Typically, THM levels will be highest in the summer and lowest in the winter months. Furthermore, under the GCDWD, the maximum acceptable concentration (MAC) for HAAs is 0.08 mg/L. In 2014, the City utilized the Metro Vancouver laboratory to perform quarterly tests for HAAs and THMs. These were carried out at representative sampling sites in accordance with a joint Metro Vancouver/Richmond monitoring plan. In 2014, all results were within acceptable levels as defined in the GCDWQ. (Appendix 5)

The pH Value

The measurement of acidity is known as pH. A pH below 7.0 is considered acidic, above 7.0 is considered basic, with 7.0 being neutral. It is recognized that acidic water will accelerate the corrosion of metal pipes, often causing blue-green staining in household fixtures.

The Seymour-Capilano filtration plant includes pH adjustment and corrosion control in its treatment processes.

Metals

The City's water quality program also includes testing for metals, such as copper, iron, lead, and zinc. All results were within GCDWQ limits for 2014. Complete test results are included in Appendix 6.

Mobile Emergency Response Unit

Water Services staff are trained to operate the water treatment trailer for use during a major emergency where Richmond's water is contaminated. The treatment trailer is capable of producing 55,000 litres of potable water per day from non-potable sources. It is maintained and continuously tested by Water Services staff to ensure that the water is safe to serve Richmond residents in an emergency situation.



Mobile Emergency Response Unit



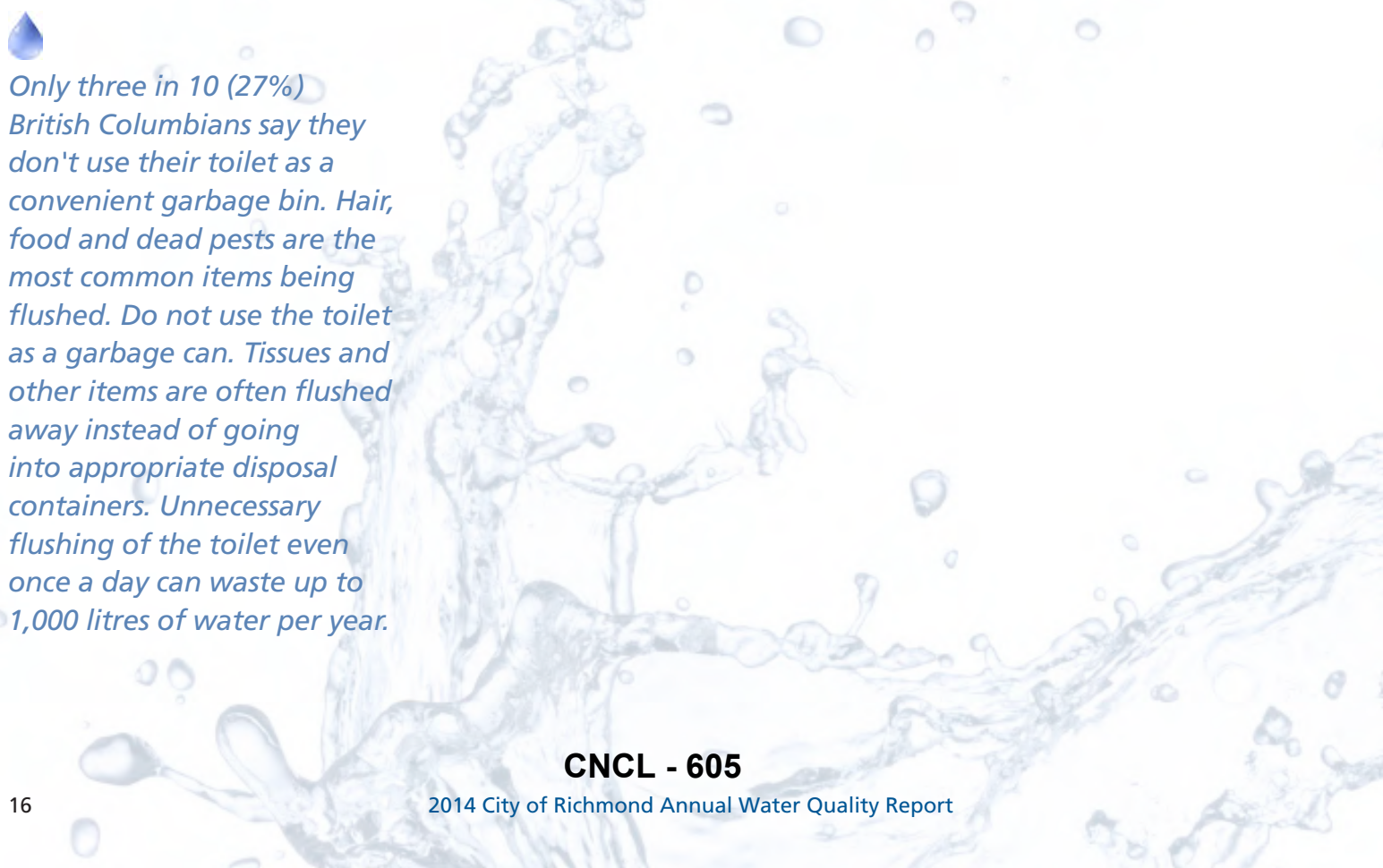
You should recycle unused water. While waiting for hot water to flow when preparing for a shower, catch the cool water in a bucket or water can. Later it could be used for your plants, pets or cleaning.

Public Notification

At the direction of the Medical Health Officer, water quality advisories will be issued to the general public if necessary. Similarly, the notification will be issued to the general public for any work being done that will affect the quality of their drinking water. An example is included in Appendix 7.

Table 2 – Agency Notification for Situations Drinking Water Safety

Situation	Notifying Agency	Agency Notified	Time Frame For Notification
Fecal positive sample	City of Richmond Metro Vancouver Lab	City of Richmond / Medical Health Officer	Immediate
Chemical/biological contamination	City of Richmond Metro Vancouver Lab	City of Richmond / Medical Health Officer	Immediate
Turbidity > 5 NTU	City of Richmond Metro Vancouver Control Centre Metro Vancouver Lab	City of Richmond / Medical Health Officer	Immediate
Disinfection failure primary or secondary disinfection	City of Richmond Metro Vancouver Control Centre Metro Vancouver Lab	City of Richmond / Medical Health Officer	Immediate, where BC DWPR or GCDWQ guidelines may not be met
Loss of pressure due to high demand	City of Richmond Metro Vancouver Control Centre	Medical Health Officer City of Richmond Metro Vancouver Control Centre	Immediate
Watermain break where the pressure drops below 20 psi	City of Richmond Metro Vancouver Control Centre	Medical Health Officer City of Richmond	Immediate

 Only three in 10 (27%) British Columbians say they don't use their toilet as a convenient garbage bin. Hair, food and dead pests are the most common items being flushed. Do not use the toilet as a garbage can. Tissues and other items are often flushed away instead of going into appropriate disposal containers. Unnecessary flushing of the toilet even once a day can waste up to 1,000 litres of water per year.

Water Conservation Programs

The City of Richmond continues to succeed in reducing annual water consumption despite a growing population. Since 2010, population has grown by 5% and overall water consumption has decreased by 4%. This equates to a total annual savings of over \$900,000. This can be explained by corporate and community wide initiatives including water metering, pressure management, the toilet rebate program and the City's leak reduction program.

Reduction of water system pressure in lower demand periods such as the winter season extends water infrastructure service life and also reduces system water loss.

In 2014, a facility water audit was completed on 10 City owned buildings; this report identified potential water conservation initiatives such as replacement of constant flush urinals, high volume toilets and showerheads, reduction of toilet flush cycle times, and installation of faucet aerators. Staff have initiated installation of the recommended conservation measures in 2015. The leak reduction program also identifies multi-family properties with high water use and has a goal of significantly reducing the total amount of water lost at these properties.

Universal Single-Family Water Meter Program

The universal single-family water meter program is in progress and will be completed in four years. Advanced notification is provided to flat rate customers prior to meter installation. Water meters are a fair and equitable way of charging residents for water and will reduce the overall water consumption throughout the City.

Multi-Family Water Meter Program

The volunteer multi-family water meter program allows residents to pay for the actual amount of water they use, rather than being billed on the flat-rate system. To date, 130 multi-family complexes have been completed, comprising of 8,128 units.

The City of Richmond rain barrel program continues to assist residents by reducing the amount of water used for irrigation during the summer months.



Measuring the psi



Single-family water meter



Leak detection



Freshwater lakes and rivers, ice and snow, and underground aquifers hold only 2.5% of the world's water. By comparison, saltwater oceans and seas contain 97.5% of the world's water supply.



Rain barrel



Rain barrel filter

Toilet Rebate Program

The City of Richmond's Toilet Rebate Program provides a utility account rebate of \$100 to homeowners who install a low-flush toilet. Single and multi-family homeowners are eligible to apply for a lifetime maximum of two rebates per household. Industrial, commercial and other non-residential properties are not eligible at this time.

The purpose of the toilet rebate program is to encourage homeowners to replace high volume toilets with low-flush toilets to conserve water and to reduce costs. Homeowners enjoy a reduction in their utility bill while contributing to a sustainable water conservation initiative. In 2014, there were 849 rebates submitted.

Clothes Washer Rebate Program

Through a partnership program with BC Hydro, residents could receive a rebate of up to \$200, equally cost shared between BC Hydro and the City of Richmond for the replacement of an inefficient clothes washer with a new high efficiency one. The clothes washer rebate program encourages homeowners to conserve water and energy.

Rain Barrel

Rain barrels are excellent outdoor water-saving devices that collect and store rainwater from rooftops for lawn and garden use. Rain water is an excellent water source for lawns, plants and gardens. For water metered households, using rainwater will reduce the amount of tap water used for your garden therefore decreasing the utility bill.

Rain barrels are available for purchase at the City's Recycling Depot by Richmond residents only. Installation instructions are included. In 2014, 89 rain barrels were sold.

SYSTEMN rain barrel features:

- unique shape and neutral color suitable for any home and garden;
- 208 litre (55 gallon) capacity;
- mosquito mesh keeps out bugs and leaves;
- BPA free;
- made from recycled content;
- UV stabilizer is added to resist deterioration from sunlight;
- overflow hose can be linked to another SYSTEMN or can be directed away from the house.

Water Education Programs

Project WET

Project WET is an interactive elementary school water education program aimed at teaching students about the importance of water. Largely targeted for grades four through seven, this program is designed to educate students on the importance of water quality and supply.

Project WET is an exciting partnership program between the City of Richmond and the Richmond School District No. 38. The acronym "WET" stands for "Water Education Team". Touring from station to station, the objective is to promote higher-level thinking skills while learning about the fundamentals of water. In 2014, over 300 students participated in the program.

During the tour to the Works Yard, students can expect to learn many exciting areas of water and drainage systems such as:

- water sampling and quality testing;
- technological changes;
- the importance of fire hydrants and how they work;
- tap water stations and the value of Richmond's high-quality tap water;
- the uses of water mains, automatic flushing units, valves and meters;
- inspection camera technology;
- storm sewer pipes and systems;
- pump stations and how they work;
- how our dykes help to keep our island afloat;
- Richmond's emergency water treatment trailer.



You can survive about a month without food, but only five to seven days without water.

Project WET



Project WET



About 70% of the earth is covered in water.



Tap water station



Drinking high-quality tap water



Staff volunteering at the Public Works Open House



"H2Whoa!" performance by DreamRider Theatre

Tap Water Initiative

In 2010, Metro Vancouver initiated its tap water campaign. The intent of this initiative is to encourage tap water consumption by the public and highlight public drinking fountains so that the public can refill water bottles or simply get a drink of water. On April 14, 2009 Mayor Malcolm Brodie endorsed this campaign indicating that the City of Richmond is dedicated to promoting the value of municipal tap water, maximizing opportunities for use of tap water in municipal facilities and developing strategies for making tap water the "water of choice".

To support this initiative, Richmond's Water Services section is proud to maintain several tap water stations that are used at numerous community events to provide the public with potable tap water and to promote tap water usage as an alternative to bottled water consumption. Samples are tested upon installation ensuring good quality water for the public to enjoy.

Public Works Open House

The Water Services section plays a large role in the annual Public Works Open House that takes place in May. This is an opportunity for staff to show residents some of the critical services that are provided such as maintaining our infrastructure. Likewise, staff showcase the work that is done on a daily basis to ensure the safety and health of the community. This event draws attention to the importance of public works in community life.

"H2Whoa!" Theatrical Presentation by DreamRider Productions

The City of Richmond Water Services section organized "H2Whoa!" theatrical presentations at Richmond elementary schools. "H2Whoa!" teaches students in grades K-7 all about water, the water cycle and water conservation.

The focus of this presentation is on positive actions and educating family and friends on the use of water, the need to protect it and its importance to everyday living. In addition, at the request of the City of Richmond Water Services, information regarding Richmond's high quality and very drinkable tap water was included in the script. In 2014, 15 Richmond elementary schools viewed the educational production.



Booth preparation at the Public Works Open House

Conclusion


In 2014, Richmond residents enjoyed high-quality drinking water. From the protected watersheds to the local taps, both Metro Vancouver and the City of Richmond focus immensely on safe and high-quality drinking water.

Test results confirm high-quality water and demonstrate continuous improvement. Richmond's water system is provided with the highest degree of care to ensure that it's an inhospitable environment for any harmful bacteria or toxins. The City of Richmond's Water Services section takes its role as a water purveyor very seriously and is proud to be the guardian of such a precious resource.

Water Services staff continue to employ best management practices in the operation and maintenance of the water system. Certified by the Equipment Operators Certification Program (EOCP), staff meet all requirements of the *British Columbia Drinking Water Protection Act (BCDWPA)* and are well equipped to operate and maintain all aspects of the water system from source to property line

The City appreciates the good working relationship with Vancouver Coastal Health Authority and acknowledges them as important partners in maintaining high quality drinking water throughout the City of Richmond.

Sincerely,



Bryan Shepherd
Manager, Water Services
City of Richmond
604-233-3334
bshepherd@richmond.ca

Appendices

APPENDIX 1: REFERENCES

APPENDIX 2: WATER SAMPLING SITES

APPENDIX 3: 2014 WATER QUALITY RESULTS

APPENDIX 4: SCADA AND PRESSURE TESTING SITES

APPENDIX 5: 2014 THM AND HAA TEST RESULTS

APPENDIX 6: 2014 HEAVY METAL TESTING RESULTS AND VINYL CHLORIDE RESULTS

APPENDIX 7: SAMPLE DRINKING WATER QUALITY ADVISORY

APPENDIX 8: SPECIFIC EMERGENCY RESPONSE PLANS

APPENDIX 1: REFERENCES

1. Health Canada Drinking Water Guidelines
www.hc-sc.gc.ca/ewh-semt/water-eau/drink-potab/index_e.html
2. Provincial Drinking Water Protection Act (2003)
www.qp.gov.bc.ca/statreg/reg/D/200_2003.htm#section8
3. Greater Vancouver Regional District – Source Water Quality and Supply
www.gvrd.ca/water/index.htm
4. Richmond Health Services (Regional Health Authority)
www.rhss.bc.ca/bins/index.asp
5. British Columbia Water Works Association
www.bcwwa.org/
6. American Water Works Association
www.awwa.org/
7. Metro Vancouver
www.metrovancouver.org
8. City of Richmond
www.richmond.ca/discover/about/demographics.htm

APPENDIX 2: WATER SAMPLING SITES

	SAMPLING STATION NUMBER	WATER SAMPLING SITES
MONDAY	RMD-202	1500 Valemont Way
	RMD-203	23260 Westminster Highway
	RMD-204	3180 Granville Avenue
	RMD-205	13851 Steveston Highway
	RMD-206	4251 Moncton Street
	RMD-208	13200 No. 4 Road
	RMD-212	Opposite 8600 Ryan Road
	RMD-214	11720 Westminster Highway
	RMD-216	11080 No. 2 Road
	RMD-267	17240 Fedoruk Road
	RMD-275	5180 Smith Crescent
	RMD-276	22271 Cochrane Drive
TUESDAY	RMD-257	6640 Blundell Road
	RMD-258	7000 Blk. Dyke Road
	RMD-259	10020 Amethyst Avenue
	RMD-260	11111 Horseshoe Way
	RMD-261	9911 Sidaway Road
	RMD-262	13799 Commerce Pkwy
	RMD-263	12560 Cambie Road
	RMD-264	13100 Mitchell Road
	RMD-266	9380 General Currie Road
	RMD-268	13800 No. 3 Road
	RMD-277	Opp. 11280 Twigg Place
	RMD-278	6651 Fraserwood Place
RMD-279	Opp. 20371 Westminster Highway	
WEDNESDAY	RMD-249	23000 Block Dyke Road
	RMD-250	6071 Azure Road
	RMD-251	5951 McCallan Road
	RMD-252	9751 Pendleton Road
	RMD-253	11051 No 3 Road
	RMD-254	5300 No. 3 Road
	RMD-255	6000 Blk. Miller Road
	RMD-256	1000 Blk. McDonald Road
	RMD-269	14951 Triangle Road
	RMD-270	8200 Jones Road
	RMD-271	3800 Cessna Drive
	RMD-272	751 Catalina Crescent
RMD-273	Opp. 8331 Fairfax Place	
RMD-274	10920 Springwood Court	

APPENDIX 3: 2014 WATER QUALITY RESULTS

Sample Name	Sample Type	Sample Reported Name	Sampled Date	Chlorine Free mg/L	Ecoli MF/100mLs	HPC CFU/mls	Temperature °C	Total Coliform MF/100mLs	Turbidity NTU
RMD-266	GRAB	9380 General Currie Rd.	12-Feb-14	0.8	<1	<2	2	<1	0.18
RMD-205	GRAB	13851 Steveston Hwy.	21-Feb-14	0.77	<1	<2	2	<1	0.1
RMD-203	GRAB	23260 Westminster Hwy.	21-Feb-14	0.58	<1	<2	2	<1	0.18
RMD-272	GRAB	751 Catalina Cres.	24-Feb-14	0.71	<1	<2	2	<1	0.09
RMD-266	GRAB	9380 General Currie Rd.	26-Feb-14	0.77	<1	<2	2	<1	0.13
RMD-214	GRAB	11720 Westminster Hwy.	10-Jan-14	0.53	<1	<2	3	<1	0.17
RMD-203	GRAB	23260 Westminster Hwy.	10-Jan-14	0.54	<1	2	3	<1	0.39
RMD-277	GRAB	Opp. 11280 Twigg Place	15-Jan-14	0.71	<1	<2	3	<1	0.13
RMD-259	GRAB	10020 Amethyst Ave.	15-Jan-14	0.73	<1	<2	3	<1	0.13
RMD-214	GRAB	11720 Westminster Hwy.	17-Jan-14	0.67	<1	<2	3	<1	0.11
RMD-251	GRAB	5951McCallan Rd.	20-Jan-14	0.63	<1	<2	3	<1	0.18
RMD-255	GRAB	6000 Blk. Miller Rd.	20-Jan-14	0.6	<1	<2	3	<1	0.41
RMD-253	GRAB	11051 No 3 Rd.	20-Jan-14	0.61	<1	<2	3	<1	0.11
RMD-258	GRAB	7000 Blk. Dyke Rd.	22-Jan-14	0.68	<1	<2	3	<1	0.12
RMD-216	GRAB	11080 No. 2 Rd.	24-Jan-14	0.73	<1	<2	3	<1	0.12
RMD-214	GRAB	11720 Westminster Hwy.	24-Jan-14	0.73	<1	2	3	<1	0.11
RMD-203	GRAB	23260 Westminster Hwy.	24-Jan-14	0.64	<1	<2	3	<1	0.34
RMD-271	GRAB	3800 Cessna Drive	27-Jan-14	0.84	<1	<2	3	<1	0.12
RMD-253	GRAB	11051 No 3 Rd.	27-Jan-14	0.8	<1	<2	3	<1	0.13
RMD-253	GRAB	11051 No 3 Rd.	3-Feb-14	0.8	<1	<2	3	<1	0.19
RMD-264	GRAB	13100 Mitchell Rd.	5-Feb-14	0.82	<1	<2	3	<1	0.2
RMD-266	GRAB	9380 General Currie Rd.	5-Feb-14	0.87	<1	<2	3	<1	0.23
RMD-257	GRAB	6640 Blundell Rd.	5-Feb-14	0.79	<1	<2	3	<1	0.15
RMD-216	GRAB	11080 No. 2 Rd.	7-Feb-14	0.58	<1	<2	3	<1	0.2
RMD-208	GRAB	13200 No. 4 Rd.	7-Feb-14	0.47	<1	2	3	<1	0.19
RMD-203	GRAB	23260 Westminster Hwy.	7-Feb-14	0.72	<1	<2	3	<1	0.19
RMD-251	GRAB	5951McCallan Rd.	11-Feb-14	0.71	<1	<2	3	<1	0.21
RMD-271	GRAB	3800 Cessna Drive	11-Feb-14	0.77	<1	<2	3	<1	0.21
RMD-255	GRAB	6000 Blk. Miller Rd.	11-Feb-14	0.74	<1	<2	3	<1	0.27
RMD-253	GRAB	11051 No 3 Rd.	11-Feb-14	0.83	<1	<2	3	<1	0.18
RMD-263	GRAB	12560 Cambie Rd.	12-Feb-14	0.75	<1	<2	3	<1	0.18
RMD-264	GRAB	13100 Mitchell Rd.	12-Feb-14	0.76	<1	<2	3	<1	0.25
RMD-279	GRAB	Opp. 20371 Westminster Hwy.	12-Feb-14	0.64	<1	<2	3	<1	0.41
RMD-259	GRAB	10020 Amethyst Ave.	12-Feb-14	0.79	<1	<2	3	<1	0.19
RMD-251	GRAB	5951McCallan Rd.	17-Feb-14	0.95	<1	<2	3	<1	0.13
RMD-254	GRAB	5300 No. 3 Rd.	17-Feb-14	1.2	<1	<2	3	<1	0.13
RMD-269	GRAB	14951 Triangle Rd.	17-Feb-14	0.68	<1	<2	3	<1	0.16
RMD-277	GRAB	Opp. 11280 Twigg Place	19-Feb-14	1	<1	<2	3	<1	0.24

CNCL - 614

Sample Name	Sample Type	Sample Reported Name	Sampled Date	Chlorine Free mg/L	Ecoli MF/100mLs	HPC CFU/mls	Temperature °C	Total Coliform MF/100mLs	Turbidity NTU
RMD-279	GRAB	Opp. 20371 Westminster Hwy.	19-Feb-14	0.67	<1	<2	3	<1	0.12
RMD-260	GRAB	11111 Horseshoe Way	19-Feb-14	1.1	<1	<2	3	<1	0.16
RMD-257	GRAB	6640 Blundell Rd.	19-Feb-14	0.8	<1	<2	3	<1	0.17
RMD-206	GRAB	4251 Moncton St.	21-Feb-14	0.88	<1	<2	3	<1	0.1
RMD-216	GRAB	11080 No. 2 Rd.	21-Feb-14	0.91	<1	<2	3	<1	0.1
RMD-208	GRAB	13200 No. 4 Rd.	21-Feb-14	0.85	<1	<2	3	<1	0.1
RMD-202	GRAB	1500 Valemont Way	21-Feb-14	0.45	<1	<2	3	<1	0.27
RMD-276	GRAB	22271 Cochrane Drive	21-Feb-14	0.62	<1	<2	3	<1	0.1
RMD-275	GRAB	5180 Smith Cres.	21-Feb-14	0.71	<1	<2	3	<1	0.13
RMD-251	GRAB	5951 McCallan Rd.	24-Feb-14	0.78	<1	<2	3	<1	0.11
RMD-271	GRAB	3800 Cessna Drive	24-Feb-14	0.79	<1	<2	3	<1	0.13
RMD-255	GRAB	6000 Blk. Miller Rd.	24-Feb-14	0.78	<1	<2	3	<1	0.19
RMD-256	GRAB	1000 Blk. McDonald Rd.	24-Feb-14	0.72	<1	<2	3	<1	0.1
RMD-253	GRAB	11051 No 3 Rd.	24-Feb-14	0.64	<1	<2	3	<1	0.11
RMD-257	GRAB	6640 Blundell Rd.	26-Feb-14	0.74	<1	<2	3	<1	0.11
RMD-259	GRAB	10020 Amethyst Ave.	26-Feb-14	0.71	<1	<2	3	<1	0.14
RMD-263	GRAB	12560 Cambie Rd.	26-Feb-14	0.77	<1	<2	3	<1	0.13
RMD-277	GRAB	Opp. 11280 Twigg Place	26-Feb-14	0.77	<1	<2	3	<1	0.12
RMD-212	GRAB	Opp. 8600 Ryan Rd.	28-Feb-14	0.75	<1	<2	3	<1	0.1
RMD-208	GRAB	13200 No. 4 Rd.	28-Feb-14	0.78	<1	<2	3	<1	0.14
RMD-205	GRAB	13851 Steveston Hwy.	28-Feb-14	0.66	<1	<2	3	<1	0.1
RMD-202	GRAB	1500 Valemont Way	28-Feb-14	0.71	<1	<2	3	<1	0.09
RMD-214	GRAB	11720 Westminster Hwy.	28-Feb-14	0.74	<1	<2	3	<1	0.1
RMD-271	GRAB	3800 Cessna Drive	3-Mar-14	0.75	<1	<2	3	<1	0.13
RMD-272	GRAB	751 Catalina Cres.	3-Mar-14	0.77	<1	<2	3	<1	0.12
RMD-256	GRAB	1000 Blk. McDonald Rd.	3-Mar-14	0.76	<1	<2	3	<1	0.11
RMD-269	GRAB	14951 Triangle Rd.	3-Mar-14	0.7	<1	<2	3	<1	0.15
RMD-278	GRAB	6651 Fraserwood Place	5-Mar-14	0.56	<1	<2	3	<1	0.15
RMD-279	GRAB	Opp. 20371 Westminster Hwy.	5-Mar-14	0.74	<1	<2	3	<1	0.1
RMD-266	GRAB	9380 General Currie Rd.	5-Mar-14	0.73	<1	<2	3	<1	0.1
RMD-257	GRAB	6640 Blundell Rd.	5-Mar-14	0.76	<1	<2	3	<1	0.13
RMD-216	GRAB	11080 No. 2 Rd.	7-Mar-14	0.68	<1	<2	3	<1	0.08
RMD-208	GRAB	13200 No. 4 Rd.	7-Mar-14	0.8	<1	<2	3	<1	0.1
RMD-205	GRAB	13851 Steveston Hwy.	7-Mar-14	0.58	<1	<2	3	<1	0.1
RMD-255	GRAB	6000 Blk. Miller Rd.	10-Mar-14	0.7	<1	<2	3	<1	0.2
RMD-212	GRAB	Opp. 8600 Ryan Rd.	3-Jan-14	0.64	<1	<2	4	<1	0.15
RMD-208	GRAB	13200 No. 4 Rd.	3-Jan-14	0.7	<1	<2	4	<1	0.24
RMD-214	GRAB	11720 Westminster Hwy.	3-Jan-14	0.61	<1	2	4	<1	0.35
RMD-272	GRAB	751 Catalina Cres.	6-Jan-14	0.75	<1	<2	4	<1	0.24

CNCL - 615

Sample Name	Sample Type	Sample Reported Name	Sampled Date	Chlorine Free mg/L	Ecoli MF/100mLs	HPC CFU/mls	Temperature °C	Total Coliform MF/100mLs	Turbidity NTU
RMD-270	GRAB	8200 Jones Rd.	6-Jan-14	0.53	<1	<2	4	<1	0.21
RMD-206	GRAB	4251 Moncton St.	10-Jan-14	0.58	<1	<2	4	<1	0.18
RMD-208	GRAB	13200 No. 4 Rd.	10-Jan-14	0.43	<1	<2	4	<1	0.17
RMD-249	GRAB	23000 Blk. Dyke Rd.	10-Jan-14	0.41	<1	6	4	<1	0.39
RMD-254	GRAB	5300 No. 3 Rd.	13-Jan-14	0.85	<1	<2	4	<1	0.16
RMD-269	GRAB	14951 Triangle Rd.	13-Jan-14	0.45	<1	<2	4	<1	0.22
RMD-263	GRAB	12560 Cambie Rd.	15-Jan-14	0.68	<1	<2	4	<1	0.13
RMD-278	GRAB	6651 Fraserwood Place	15-Jan-14	0.59	<1	<2	4	<1	0.71
RMD-266	GRAB	9380 General Currie Rd.	15-Jan-14	0.78	<1	<2	4	<1	0.11
RMD-268	GRAB	13800 No. 3 Rd. (off Garden City)	15-Jan-14	0.61	<1	<2	4	<1	0.1
RMD-206	GRAB	4251 Moncton St.	17-Jan-14	0.69	<1	<2	4	<1	0.4
RMD-216	GRAB	11080 No. 2 Rd.	17-Jan-14	0.69	<1	<2	4	<1	0.12
RMD-208	GRAB	13200 No. 4 Rd.	17-Jan-14	0.72	<1	<2	4	<1	0.12
RMD-271	GRAB	3800 Cessna Drive	20-Jan-14	0.67	<1	<2	4	<1	0.13
RMD-272	GRAB	751 Catalina Cres.	20-Jan-14	0.88	<1	<2	4	<1	0.14
RMD-256	GRAB	1000 Blk. McDonald Rd.	20-Jan-14	0.54	<1	<2	4	<1	0.15
RMD-254	GRAB	5300 No. 3 Rd.	20-Jan-14	0.76	<1	<2	4	<1	0.21
RMD-277	GRAB	Opp. 11280 Twigg Place	22-Jan-14	0.7	<1	<2	4	<1	0.12
RMD-259	GRAB	10020 Amethyst Ave.	22-Jan-14	0.73	<1	<2	4	<1	0.12
RMD-266	GRAB	9380 General Currie Rd.	22-Jan-14	0.8	<1	<2	4	<1	0.11
RMD-257	GRAB	6640 Blundell Rd.	22-Jan-14	0.73	<1	<2	4	<1	0.16
RMD-204	GRAB	3180 Granville Ave.	24-Jan-14	0.9	<1	<2	4	<1	2.1
RMD-206	GRAB	4251 Moncton St.	24-Jan-14	0.6	<1	<2	4	<1	0.12
RMD-208	GRAB	13200 No. 4 Rd.	24-Jan-14	0.71	<1	<2	4	<1	0.16
RMD-249	GRAB	23000 Blk. Dyke Rd.	24-Jan-14	0.55	<1	<2	4	<1	0.3
RMD-275	GRAB	5180 Smith Cres.	24-Jan-14	0.59	<1	<2	4	<1	0.27
RMD-251	GRAB	5951 McCallan Rd.	27-Jan-14	0.81	<1	<2	4	<1	0.13
RMD-272	GRAB	751 Catalina Cres.	27-Jan-14	0.84	<1	<2	4	<1	0.13
RMD-256	GRAB	1000 Blk. McDonald Rd.	27-Jan-14	0.72	<1	<2	4	<1	0.13
RMD-254	GRAB	5300 No. 3 Rd.	27-Jan-14	0.85	<1	<2	4	<1	0.16
RMD-206	GRAB	4251 Moncton St.	31-Jan-14	0.73	<1	<2	4	<1	0.17
RMD-216	GRAB	11080 No. 2 Rd.	31-Jan-14	0.76	<1	<2	4	<1	0.13
RMD-212	GRAB	Opp. 8600 Ryan Rd.	31-Jan-14	0.78	<1	<2	4	<1	0.11
RMD-208	GRAB	13200 No. 4 Rd.	31-Jan-14	0.83	<1	<2	4	<1	0.14
RMD-205	GRAB	13851 Steveston Hwy.	31-Jan-14	0.54	<1	<2	4	<1	0.15
RMD-271	GRAB	3800 Cessna Drive	3-Feb-14	0.7	<1	<2	4	<1	0.15
RMD-272	GRAB	751 Catalina Cres.	3-Feb-14	0.83	<1	2	4	<1	0.17
RMD-255	GRAB	6000 Blk. Miller Rd.	3-Feb-14	0.83	<1	6	4	<1	0.3
RMD-256	GRAB	1000 Blk. McDonald Rd.	3-Feb-14	0.78	<1	<2	4	<1	0.16

CNCL - 616

Sample Name	Sample Type	Sample Reported Name	Sampled Date	Chlorine Free mg/L	Ecoli MF/100mLs	HPC CFU/mls	Temperature °C	Total Coliform MF/100mLs	Turbidity NTU
RMD-263	GRAB	12560 Cambie Rd.	5-Feb-14	0.78	<1	2	4	<1	0.2
RMD-277	GRAB	Opp. 11280 Twigg Place	5-Feb-14	0.86	<1	<2	4	<1	0.23
RMD-279	GRAB	Opp. 20371 Westminster Hwy.	5-Feb-14	0.75	<1	<2	4	<1	0.39
RMD-261	GRAB	9911 Sidaway Rd.	5-Feb-14	0.57	<1	<2	4	<1	0.4
RMD-259	GRAB	10020 Amethyst Ave.	5-Feb-14	0.78	<1	44	4	<1	0.24
RMD-268	GRAB	13800 No. 3 Rd. (off Garden City)	5-Feb-14	0.73	<1	<2	4	<1	0.18
RMD-258	GRAB	7000 Blk. Dyke Rd.	5-Feb-14	0.76	<1	2	4	<1	0.19
RMD-204	GRAB	3180 Granville Ave.	7-Feb-14	0.68	<1	<2	4	<1	0.19
RMD-206	GRAB	4251 Moncton St.	7-Feb-14	0.83	<1	<2	4	<1	0.2
RMD-205	GRAB	13851 Steveston Hwy.	7-Feb-14	0.52	<1	<2	4	<1	0.2
RMD-214	GRAB	11720 Westminster Hwy.	7-Feb-14	0.75	<1	<2	4	<1	0.22
RMD-276	GRAB	22271 Cochrane Drive	7-Feb-14	0.66	<1	2	4	<1	0.27
RMD-275	GRAB	5180 Smith Cres.	7-Feb-14	0.74	<1	<2	4	<1	0.17
RMD-273	GRAB	Opp. 8331 Fairfax Place	11-Feb-14	0.61	<1	<2	4	<1	0.2
RMD-252	GRAB	9751 Pendleton Rd.	11-Feb-14	0.59	<1	<2	4	<1	0.17
RMD-274	GRAB	10920 Springwood Court	11-Feb-14	0.67	<1	<2	4	<1	0.17
RMD-272	GRAB	751 Catalina Cres.	11-Feb-14	0.86	<1	2	4	<1	0.21
RMD-256	GRAB	1000 Blk. McDonald Rd.	11-Feb-14	0.76	<1	<2	4	<1	0.21
RMD-254	GRAB	5300 No. 3 Rd.	11-Feb-14	0.83	<1	<2	4	<1	0.18
RMD-270	GRAB	8200 Jones Rd.	11-Feb-14	0.72	<1	<2	4	<1	0.17
RMD-269	GRAB	14951 Triangle Rd.	11-Feb-14	0.62	<1	<2	4	<1	0.21
RMD-277	GRAB	Opp. 11280 Twigg Place	12-Feb-14	0.73	<1	<2	4	<1	0.26
RMD-278	GRAB	6651 Fraserwood Place	12-Feb-14	0.62	<1	<2	4	<1	0.4
RMD-261	GRAB	9911 Sidaway Rd.	12-Feb-14	0.53	<1	<2	4	<1	0.24
RMD-260	GRAB	11111 Horseshoe Way	12-Feb-14	0.67	<1	<2	4	<1	0.18
RMD-268	GRAB	13800 No. 3 Rd. (off Garden City)	12-Feb-14	0.61	<1	<2	4	<1	0.17
RMD-258	GRAB	7000 Blk. Dyke Rd.	12-Feb-14	0.72	<1	<2	4	<1	0.16
RMD-257	GRAB	6640 Blundell Rd.	12-Feb-14	0.69	<1	<2	4	<1	0.15
RMD-204	GRAB	3180 Granville Ave.	14-Feb-14	0.95	<1	<2	4	<1	0.17
RMD-206	GRAB	4251 Moncton St.	14-Feb-14	0.72	<1	<2	4	<1	0.19
RMD-216	GRAB	11080 No. 2 Rd.	14-Feb-14	0.84	<1	<2	4	<1	0.2
RMD-212	GRAB	Opp. 8600 Ryan Rd.	14-Feb-14	1	<1	<2	4	<1	0.21
RMD-208	GRAB	13200 No. 4 Rd.	14-Feb-14	1	<1	<2	4	<1	0.18
RMD-205	GRAB	13851 Steveston Hwy.	14-Feb-14	0.55	<1	<2	4	<1	0.19
RMD-202	GRAB	1500 Valemont Way	14-Feb-14	0.6	<1	<2	4	<1	0.4
RMD-214	GRAB	11720 Westminster Hwy.	14-Feb-14	1	<1	<2	4	<1	0.18
RMD-249	GRAB	23000 Blk. Dyke Rd.	14-Feb-14	0.48	<1	<2	4	<1	0.36
RMD-276	GRAB	22271 Cochrane Drive	14-Feb-14	0.69	<1	<2	4	<1	0.56
RMD-272	GRAB	751 Catalina Cres.	17-Feb-14	1	<1	<2	4	<1	0.11

CNCL - 617

Sample Name	Sample Type	Sample Reported Name	Sampled Date	Chlorine Free mg/L	Ecoli MF/100mLs	HPC CFU/mls	Temperature °C	Total Coliform MF/100mLs	Turbidity NTU
RMD-256	GRAB	1000 Blk. McDonald Rd.	17-Feb-14	0.91	<1	<2	4	<1	0.16
RMD-270	GRAB	8200 Jones Rd.	17-Feb-14	0.95	<1	<2	4	<1	0.19
RMD-253	GRAB	11051 No 3 Rd.	17-Feb-14	1.1	<1	2	4	<1	0.17
RMD-263	GRAB	12560 Cambie Rd.	19-Feb-14	1.1	<1	<2	4	<1	0.18
RMD-264	GRAB	13100 Mitchell Rd.	19-Feb-14	1	<1	<2	4	<1	0.23
RMD-262	GRAB	13799 Commerce Pkwy.	19-Feb-14	0.74	<1	<2	4	<1	0.17
RMD-261	GRAB	9911 Sidaway Rd.	19-Feb-14	0.69	<1	<2	4	<1	0.13
RMD-259	GRAB	10020 Amethyst Ave.	19-Feb-14	0.91	<1	<2	4	<1	0.18
RMD-266	GRAB	9380 General Currie Rd.	19-Feb-14	0.91	<1	<2	4	<1	0.14
RMD-268	GRAB	13800 No. 3 Rd. (off Garden City)	19-Feb-14	0.96	<1	<2	4	<1	0.16
RMD-258	GRAB	7000 Blk. Dyke Rd.	19-Feb-14	0.93	<1	<2	4	<1	0.17
RMD-204	GRAB	3180 Granville Ave.	21-Feb-14	1	<1	<2	4	<1	0.89
RMD-212	GRAB	Opp. 8600 Ryan Rd.	21-Feb-14	1	<1	<2	4	<1	0.11
RMD-214	GRAB	11720 Westminster Hwy.	21-Feb-14	0.97	<1	<2	4	<1	0.11
RMD-267	GRAB	17240 Fedoruk	21-Feb-14	0.76	<1	<2	4	<1	0.19
RMD-249	GRAB	23000 Blk. Dyke Rd.	21-Feb-14	0.62	<1	<2	4	<1	0.16
RMD-252	GRAB	9751 Pendleton Rd.	24-Feb-14	0.69	<1	<2	4	<1	0.13
RMD-250	GRAB	6071 Azure Rd.	24-Feb-14	0.23	<1	<2	4	<1	0.1
RMD-270	GRAB	8200 Jones Rd.	24-Feb-14	0.68	<1	<2	4	<1	0.15
RMD-269	GRAB	14951 Triangle Rd.	24-Feb-14	0.61	<1	2	4	<1	0.1
RMD-268	GRAB	13800 No. 3 Rd. (off Garden City)	26-Feb-14	0.74	<1	<2	4	<1	0.14
RMD-260	GRAB	11111 Horseshoe Way	26-Feb-14	0.73	<1	<2	4	<1	0.11
RMD-261	GRAB	9911 Sidaway Rd.	26-Feb-14	0.63	<1	2	4	<1	0.12
RMD-262	GRAB	13799 Commerce Pkwy.	26-Feb-14	0.59	<1	<2	4	<1	0.14
RMD-264	GRAB	13100 Mitchell Rd.	26-Feb-14	0.78	<1	<2	4	<1	0.13
RMD-278	GRAB	6651 Fraserwood Place	26-Feb-14	0.67	<1	2	4	<1	0.21
RMD-279	GRAB	Opp. 20371 Westminster Hwy.	26-Feb-14	0.7	<1	<2	4	<1	0.2
RMD-204	GRAB	3180 Granville Ave.	28-Feb-14	0.77	<1	<2	4	<1	1.2
RMD-206	GRAB	4251 Moncton St.	28-Feb-14	0.74	<1	<2	4	<1	0.11
RMD-216	GRAB	11080 No. 2 Rd.	28-Feb-14	0.53	<1	<2	4	<1	0.1
RMD-267	GRAB	17240 Fedoruk	28-Feb-14	0.66	<1	<2	4	<1	0.12
RMD-249	GRAB	23000 Blk. Dyke Rd.	28-Feb-14	0.6	<1	<2	4	<1	0.21
RMD-276	GRAB	22271 Cochrane Drive	28-Feb-14	0.62	<1	<2	4	<1	0.09
RMD-275	GRAB	5180 Smith Cres.	28-Feb-14	0.69	<1	<2	4	<1	0.38
RMD-203	GRAB	23260 Westminster Hwy.	28-Feb-14	0.76	<1	<2	4	<1	0.13
RMD-251	GRAB	5951 McCallan Rd.	3-Mar-14	0.78	<1	<2	4	<1	0.11
RMD-252	GRAB	9751 Pendleton Rd.	3-Mar-14	0.68	<1	<2	4	<1	0.11
RMD-274	GRAB	10920 Springwood Court	3-Mar-14	0.63	<1	<2	4	<1	0.1
RMD-255	GRAB	6000 Blk. Miller Rd.	CNCL - 618 3-Mar-14	0.86	<1	<2	4	<1	0.18

Sample Name	Sample Type	Sample Reported Name	Sampled Date	Chlorine Free mg/L	Ecoli MF/100mLs	HPC CFU/mls	Temperature °C	Total Coliform MF/100mLs	Turbidity NTU
RMD-254	GRAB	5300 No. 3 Rd.	3-Mar-14	0.81	<1	<2	4	<1	0.11
RMD-270	GRAB	8200 Jones Rd.	3-Mar-14	0.75	<1	<2	4	<1	0.13
RMD-253	GRAB	11051 No 3 Rd.	3-Mar-14	0.74	<1	<2	4	<1	0.11
RMD-263	GRAB	12560 Cambie Rd.	5-Mar-14	0.74	<1	<2	4	<1	0.12
RMD-264	GRAB	13100 Mitchell Rd.	5-Mar-14	0.74	<1	2	4	<1	0.14
RMD-277	GRAB	Opp. 11280 Twigg Place	5-Mar-14	0.61	<1	<2	4	<1	0.14
RMD-262	GRAB	13799 Commerce Pkwy.	5-Mar-14	0.69	<1	<2	4	<1	0.13
RMD-261	GRAB	9911 Sidaway Rd.	5-Mar-14	0.63	<1	<2	4	<1	0.12
RMD-260	GRAB	11111 Horseshoe Way	5-Mar-14	0.78	<1	<2	4	<1	0.16
RMD-259	GRAB	10020 Amethyst Ave.	5-Mar-14	0.71	<1	<2	4	<1	0.13
RMD-268	GRAB	13800 No. 3 Rd. (off Garden City)	5-Mar-14	0.72	<1	<2	4	<1	0.11
RMD-258	GRAB	7000 Blk. Dyke Rd.	5-Mar-14	0.67	<1	<2	4	<1	0.14
RMD-204	GRAB	3180 Granville Ave.	7-Mar-14	0.65	<1	<2	4	<1	1.4
RMD-206	GRAB	4251 Moncton St.	7-Mar-14	0.71	<1	<2	4	<1	0.1
RMD-212	GRAB	Opp. 8600 Ryan Rd.	7-Mar-14	0.69	<1	<2	4	<1	0.11
RMD-214	GRAB	11720 Westminster Hwy.	7-Mar-14	0.65	<1	<2	4	<1	0.16
RMD-267	GRAB	17240 Fedoruk	7-Mar-14	0.67	<1	<2	4	<1	0.1
RMD-276	GRAB	22271 Cochrane Drive	7-Mar-14	0.6	<1	4	4	<1	0.15
RMD-203	GRAB	23260 Westminster Hwy.	7-Mar-14	0.77	<1	<2	4	<1	0.11
RMD-251	GRAB	5951McCallan Rd.	10-Mar-14	0.72	<1	<2	4	<1	0.12
RMD-271	GRAB	3800 Cessna Drive	10-Mar-14	0.78	<1	<2	4	<1	0.11
RMD-272	GRAB	751 Catalina Cres.	10-Mar-14	0.71	<1	<2	4	<1	0.13
RMD-269	GRAB	14951 Triangle Rd.	10-Mar-14	0.64	<1	<2	4	<1	0.13
RMD-253	GRAB	11051 No 3 Rd.	10-Mar-14	0.64	<1	2	4	<1	0.16
RMD-263	GRAB	12560 Cambie Rd.	12-Mar-14	0.65	<1	<2	4	<1	0.16
RMD-279	GRAB	Opp. 20371 Westminster Hwy.	12-Mar-14	0.72	<1	<2	4	<1	0.14
RMD-261	GRAB	9911 Sidaway Rd.	12-Mar-14	0.73	<1	<2	4	<1	0.1
RMD-260	GRAB	11111 Horseshoe Way	12-Mar-14	0.77	<1	4	4	<1	0.13
RMD-259	GRAB	10020 Amethyst Ave.	12-Mar-14	0.81	<1	<2	4	<1	0.15
RMD-266	GRAB	9380 General Currie Rd.	12-Mar-14	0.61	<1	<2	4	<1	0.13
RMD-268	GRAB	13800 No. 3 Rd. (off Garden City)	12-Mar-14	0.79	<1	<2	4	<1	0.13
RMD-258	GRAB	7000 Blk. Dyke Rd.	12-Mar-14	0.76	<1	<2	4	<1	0.09
RMD-257	GRAB	6640 Blundell Rd.	12-Mar-14	0.7	<1	<2	4	<1	0.14
RMD-202	GRAB	1500 Valemont Way	13-Mar-14	0.65	<1	<2	4	<1	0.18
RMD-203	GRAB	23260 Westminster Hwy.	13-Mar-14	0.66	<1	<2	4	<1	0.09
RMD-251	GRAB	5951McCallan Rd.	17-Mar-14	0.77	<1	<2	4	<1	0.11
RMD-271	GRAB	3800 Cessna Drive	17-Mar-14	0.67	<1	<2	4	<1	0.14
RMD-272	GRAB	751 Catalina Cres.	17-Mar-14	0.71	<1	<2	4	<1	0.13
RMD-255	GRAB	6000 Blk. Miller Rd.	CNCL - 619 17-Mar-14	0.73	<1	4	4	<1	0.32

Sample Name	Sample Type	Sample Reported Name	Sampled Date	Chlorine Free mg/L	Ecoli MF/100mLs	HPC CFU/mls	Temperature °C	Total Coliform MF/100mLs	Turbidity NTU
RMD-254	GRAB	5300 No. 3 Rd.	17-Mar-14	0.67	<1	<2	4	<1	0.12
RMD-269	GRAB	14951 Triangle Rd.	17-Mar-14	0.64	<1	2	4	<1	0.13
RMD-253	GRAB	11051 No 3 Rd.	17-Mar-14	0.71	<1	<2	4	<1	0.15
RMD-260	GRAB	11111 Horseshoe Way	19-Mar-14	0.72	<1	<2	4	<1	0.15
RMD-259	GRAB	10020 Amethyst Ave.	19-Mar-14	0.74	<1	<2	4	<1	0.15
RMD-216	GRAB	11080 No. 2 Rd.	21-Mar-14	0.68	<1	<2	4	<1	0.11
RMD-212	GRAB	Opp. 8600 Ryan Rd.	21-Mar-14	0.73	<1	<2	4	<1	0.09
RMD-205	GRAB	13851 Steveston Hwy.	21-Mar-14	0.63	<1	<2	4	<1	0.12
RMD-202	GRAB	1500 Valemont Way	21-Mar-14	0.72	<1	<2	4	<1	0.1
RMD-203	GRAB	23260 Westminster Hwy.	21-Mar-14	0.8	<1	<2	4	<1	0.1
RMD-266	GRAB	9380 General Currie Rd.	9-Apr-14	0.74	<1	<2	4	<1	0.12
RMD-257	GRAB	6640 Blundell Rd.	9-Apr-14	0.75	<1	<2	4	<1	0.1
RMD-205	GRAB	13851 Steveston Hwy.	10-Apr-14	0.72	<1	<2	4	<1	0.13
RMD-212	GRAB	Opp. 8600 Ryan Rd.	10-Apr-14	0.67	<1	<2	4	<1	0.11
RMD-216	GRAB	11080 No. 2 Rd.	10-Apr-14	0.71	<1	<2	4	<1	0.11
RMD-255	GRAB	6000 Blk. Miller Rd.	14-Apr-14	0.71	<1	<2	4	<1	0.15
RMD-204	GRAB	3180 Granville Ave.	3-Jan-14	0.64	<1	2	5	<1	0.26
RMD-206	GRAB	4251 Moncton St.	3-Jan-14	0.46	<1	<2	5	<1	0.35
RMD-216	GRAB	11080 No. 2 Rd.	3-Jan-14	0.59	<1	<2	5	<1	0.15
RMD-205	GRAB	13851 Steveston Hwy.	3-Jan-14	0.41	<1	<2	5	<1	0.2
RMD-202	GRAB	1500 Valemont Way	3-Jan-14	0.48	<1	<2	5	<1	0.3
RMD-249	GRAB	23000 Blk. Dyke Rd.	3-Jan-14	0.49	<1	<2	5	<1	0.18
RMD-276	GRAB	22271 Cochrane Drive	3-Jan-14	0.4	<1	<2	5	<1	0.21
RMD-275	GRAB	5180 Smith Cres.	3-Jan-14	0.6	<1	<2	5	<1	0.21
RMD-203	GRAB	23260 Westminster Hwy.	3-Jan-14	0.7	<1	<2	5	<1	0.22
RMD-251	GRAB	5951 McCallan Rd.	6-Jan-14	0.59	<1	<2	5	<1	0.22
RMD-274	GRAB	10920 Springwood Court	6-Jan-14	0.57	<1	<2	5	<1	0.18
RMD-250	GRAB	6071 Azure Rd.	6-Jan-14	0.53	<1	2	5	<1	0.22
RMD-271	GRAB	3800 Cessna Drive	6-Jan-14	0.76	<1	<2	5	<1	0.22
RMD-255	GRAB	6000 Blk. Miller Rd.	6-Jan-14	0.6	<1	2	5	<1	0.37
RMD-256	GRAB	1000 Blk. McDonald Rd.	6-Jan-14	0.44	<1	<2	5	<1	0.24
RMD-254	GRAB	5300 No. 3 Rd.	6-Jan-14	0.69	<1	2	5	<1	0.22
RMD-253	GRAB	11051 No 3 Rd.	6-Jan-14	0.63	<1	<2	5	<1	0.24
RMD-263	GRAB	12560 Cambie Rd.	8-Jan-14	0.63	<1	30	5	<1	0.22
RMD-264	GRAB	13100 Mitchell Rd.	8-Jan-14	0.67	<1	<2	5	<1	0.22
RMD-277	GRAB	Opp. 11280 Twigg Place	8-Jan-14	0.6	<1	2	5	<1	0.22
RMD-262	GRAB	13799 Commerce Pkwy.	8-Jan-14	0.17	<1	<2	5	<1	0.21
RMD-278	GRAB	6651 Fraserwood Place	8-Jan-14	0.41	<1	4	5	<1	0.48
RMD-261	GRAB	9911 Sidaway Rd.	8-Jan-14	0.32	<1	<2	5	<1	0.22

CNCL - 620

Sample Name	Sample Type	Sample Reported Name	Sampled Date	Chlorine Free mg/L	Ecoli MF/100mLs	HPC CFU/mls	Temperature °C	Total Coliform MF/100mLs	Turbidity NTU
RMD-260	GRAB	11111 Horseshoe Way	8-Jan-14	0.65	<1	6	5	<1	0.22
RMD-259	GRAB	10020 Amethyst Ave.	8-Jan-14	0.64	<1	12	5	<1	0.21
RMD-266	GRAB	9380 General Currie Rd.	8-Jan-14	0.69	<1	<2	5	<1	0.17
RMD-268	GRAB	13800 No. 3 Rd. (off Garden City)	8-Jan-14	0.56	<1	<2	5	<1	0.2
RMD-258	GRAB	7000 Blk. Dyke Rd.	8-Jan-14	0.43	<1	<2	5	<1	0.17
RMD-257	GRAB	6640 Blundell Rd.	8-Jan-14	0.61	<1	<2	5	<1	0.19
RMD-216	GRAB	11080 No. 2 Rd.	10-Jan-14	0.54	<1	<2	5	<1	0.21
RMD-212	GRAB	Opp. 8600 Ryan Rd.	10-Jan-14	0.57	<1	<2	5	<1	0.16
RMD-205	GRAB	13851 Steveston Hwy.	10-Jan-14	0.23	<1	<2	5	<1	0.22
RMD-202	GRAB	1500 Valemont Way	10-Jan-14	0.42	<1	<2	5	<1	0.33
RMD-267	GRAB	17240 Fedoruk	10-Jan-14	0.31	<1	<2	5	<1	0.22
RMD-251	GRAB	5951McCallan Rd.	13-Jan-14	0.83	<1	4	5	<1	0.17
RMD-250	GRAB	6071 Azure Rd.	13-Jan-14	0.66	<1	<2	5	<1	0.18
RMD-271	GRAB	3800 Cessna Drive	13-Jan-14	0.8	<1	<2	5	<1	0.17
RMD-255	GRAB	6000 Blk. Miller Rd.	13-Jan-14	0.91	<1	<2	5	<1	0.24
RMD-256	GRAB	1000 Blk. McDonald Rd.	13-Jan-14	0.61	<1	<2	5	<1	0.15
RMD-253	GRAB	11051 No 3 Rd.	13-Jan-14	0.72	<1	<2	5	<1	0.21
RMD-264	GRAB	13100 Mitchell Rd.	15-Jan-14	0.65	<1	<2	5	<1	0.14
RMD-262	GRAB	13799 Commerce Pkwy.	15-Jan-14	0.35	<1	<2	5	<1	0.2
RMD-261	GRAB	9911 Sidaway Rd.	15-Jan-14	0.41	<1	<2	5	<1	0.26
RMD-260	GRAB	11111 Horseshoe Way	15-Jan-14	0.68	<1	<2	5	<1	0.12
RMD-258	GRAB	7000 Blk. Dyke Rd.	15-Jan-14	0.67	<1	<2	5	<1	0.09
RMD-257	GRAB	6640 Blundell Rd.	15-Jan-14	0.63	<1	<2	5	<1	0.1
RMD-204	GRAB	3180 Granville Ave.	17-Jan-14	0.77	<1	<2	5	<1	0.21
RMD-212	GRAB	Opp. 8600 Ryan Rd.	17-Jan-14	0.71	<1	2	5	<1	0.11
RMD-205	GRAB	13851 Steveston Hwy.	17-Jan-14	0.58	<1	<2	5	<1	0.16
RMD-202	GRAB	1500 Valemont Way	17-Jan-14	0.47	<1	<2	5	<1	0.29
RMD-267	GRAB	17240 Fedoruk	17-Jan-14	0.5	<1	<2	5	<1	0.17
RMD-249	GRAB	23000 Blk. Dyke Rd.	17-Jan-14	0.65	<1	<2	5	<1	0.33
RMD-276	GRAB	22271 Cochrane Drive	17-Jan-14	0.53	<1	<2	5	<1	0.29
RMD-275	GRAB	5180 Smith Cres.	17-Jan-14	0.65	<1	<2	5	<1	0.28
RMD-203	GRAB	23260 Westminster Hwy.	17-Jan-14	0.63	<1	<2	5	<1	0.3
RMD-252	GRAB	9751 Pendleton Rd.	20-Jan-14	0.69	<1	<2	5	<1	0.12
RMD-274	GRAB	10920 Springwood Court	20-Jan-14	0.77	<1	<2	5	<1	0.13
RMD-250	GRAB	6071 Azure Rd.	20-Jan-14	0.7	<1	<2	5	<1	0.26
RMD-270	GRAB	8200 Jones Rd.	20-Jan-14	0.7	<1	<2	5	<1	0.23
RMD-269	GRAB	14951 Triangle Rd.	20-Jan-14	0.52	<1	<2	5	<1	0.17
RMD-263	GRAB	12560 Cambie Rd.	22-Jan-14	0.71	<1	<2	5	<1	0.14
RMD-279	GRAB	Opp. 20371 Westminster Hwy.	22-Jan-14	0.49	<1	<2	5	<1	0.45

CNCL - 621

Sample Name	Sample Type	Sample Reported Name	Sampled Date	Chlorine Free mg/L	Ecoli MF/100mLs	HPC CFU/mls	Temperature °C	Total Coliform MF/100mLs	Turbidity NTU
RMD-260	GRAB	11111 Horseshoe Way	22-Jan-14	0.65	<1	<2	5	<1	0.15
RMD-268	GRAB	13800 No. 3 Rd. (off Garden City)	22-Jan-14	0.69	<1	<2	5	<1	0.12
RMD-212	GRAB	Opp. 8600 Ryan Rd.	24-Jan-14	0.7	<1	<2	5	<1	0.14
RMD-205	GRAB	13851 Steveston Hwy.	24-Jan-14	0.43	<1	<2	5	<1	0.16
RMD-202	GRAB	1500 Valemont Way	24-Jan-14	0.48	<1	<2	5	<1	0.31
RMD-267	GRAB	17240 Fedoruk	24-Jan-14	0.58	<1	<2	5	<1	0.14
RMD-276	GRAB	22271 Cochrane Drive	24-Jan-14	0.41	<1	<2	5	<1	0.28
RMD-252	GRAB	9751 Pendleton Rd.	27-Jan-14	0.75	<1	<2	5	<1	0.15
RMD-250	GRAB	6071 Azure Rd.	27-Jan-14	0.75	<1	2	5	<1	0.19
RMD-255	GRAB	6000 Blk. Miller Rd.	27-Jan-14	0.89	<1	<2	5	<1	0.37
RMD-270	GRAB	8200 Jones Rd.	27-Jan-14	0.75	<1	<2	5	<1	0.13
RMD-269	GRAB	14951 Triangle Rd.	27-Jan-14	0.56	<1	<2	5	<1	0.21
RMD-204	GRAB	3180 Granville Ave.	31-Jan-14	0.73	<1	<2	5	<1	0.31
RMD-202	GRAB	1500 Valemont Way	31-Jan-14	0.66	<1	<2	5	<1	0.28
RMD-214	GRAB	11720 Westminster Hwy.	31-Jan-14	0.82	<1	<2	5	<1	0.13
RMD-267	GRAB	17240 Fedoruk	31-Jan-14	0.65	<1	<2	5	<1	0.18
RMD-249	GRAB	23000 Blk. Dyke Rd.	31-Jan-14	0.61	<1	<2	5	<1	0.23
RMD-276	GRAB	22271 Cochrane Drive	31-Jan-14	0.58	<1	<2	5	<1	0.23
RMD-275	GRAB	5180 Smith Cres.	31-Jan-14	0.69	<1	<2	5	<1	0.28
RMD-203	GRAB	23260 Westminster Hwy.	31-Jan-14	0.64	<1	<2	5	<1	0.27
RMD-251	GRAB	5951 McCallan Rd.	3-Feb-14	0.8	<1	6	5	<1	0.14
RMD-254	GRAB	5300 No. 3 Rd.	3-Feb-14	0.75	<1	2	5	<1	0.2
RMD-270	GRAB	8200 Jones Rd.	3-Feb-14	0.78	<1	<2	5	<1	0.15
RMD-269	GRAB	14951 Triangle Rd.	3-Feb-14	0.57	<1	<2	5	<1	0.19
RMD-262	GRAB	13799 Commerce Pkwy.	5-Feb-14	0.74	<1	<2	5	<1	0.22
RMD-278	GRAB	6651 Fraserwood Place	5-Feb-14	0.57	<1	<2	5	<1	0.32
RMD-260	GRAB	11111 Horseshoe Way	5-Feb-14	0.85	<1	<2	5	<1	0.18
RMD-212	GRAB	Opp. 8600 Ryan Rd.	7-Feb-14	0.67	<1	4	5	<1	0.22
RMD-202	GRAB	1500 Valemont Way	7-Feb-14	0.58	<1	<2	5	<1	0.21
RMD-267	GRAB	17240 Fedoruk	7-Feb-14	0.53	<1	<2	5	<1	0.21
RMD-250	GRAB	6071 Azure Rd.	11-Feb-14	0.72	<1	<2	5	<1	0.2
RMD-262	GRAB	13799 Commerce Pkwy.	12-Feb-14	0.51	<1	<2	5	<1	0.21
RMD-267	GRAB	17240 Fedoruk	14-Feb-14	0.34	<1	<2	5	<1	0.22
RMD-275	GRAB	5180 Smith Cres.	14-Feb-14	0.75	<1	<2	5	<1	0.57
RMD-203	GRAB	23260 Westminster Hwy.	14-Feb-14	0.94	<1	<2	5	<1	0.65
RMD-252	GRAB	9751 Pendleton Rd.	17-Feb-14	0.95	<1	2	5	<1	0.17
RMD-274	GRAB	10920 Springwood Court	17-Feb-14	0.97	<1	<2	5	<1	0.19
RMD-250	GRAB	6071 Azure Rd.	17-Feb-14	0.9	<1	<2	5	<1	0.17
RMD-271	GRAB	3800 Cessna Drive	17-Feb-14	0.99	<1	<2	5	<1	0.1

CNCL - 622

Sample Name	Sample Type	Sample Reported Name	Sampled Date	Chlorine Free mg/L	Ecoli MF/100mLs	HPC CFU/mls	Temperature °C	Total Coliform MF/100mLs	Turbidity NTU
RMD-255	GRAB	6000 Blk. Miller Rd.	17-Feb-14	1	<1	2	5	<1	0.19
RMD-278	GRAB	6651 Fraserwood Place	19-Feb-14	0.63	<1	<2	5	<1	0.52
RMD-273	GRAB	Opp. 8331 Fairfax Place	24-Feb-14	0.71	<1	<2	5	<1	0.5
RMD-274	GRAB	10920 Springwood Court	24-Feb-14	0.73	<1	<2	5	<1	0.12
RMD-254	GRAB	5300 No. 3 Rd.	24-Feb-14	0.76	<1	LA	5	<1	0.11
RMD-273	GRAB	Opp. 8331 Fairfax Place	3-Mar-14	0.45	<1	<2	5	<1	0.15
RMD-250	GRAB	6071 Azure Rd.	3-Mar-14	0.69	<1	<2	5	<1	0.11
RMD-202	GRAB	1500 Valemont Way	7-Mar-14	0.69	<1	<2	5	<1	0.11
RMD-249	GRAB	23000 Blk. Dyke Rd.	7-Mar-14	0.61	<1	<2	5	<1	0.12
RMD-275	GRAB	5180 Smith Cres.	7-Mar-14	0.66	<1	<2	5	<1	0.09
RMD-252	GRAB	9751 Pendleton Rd.	10-Mar-14	0.6	<1	<2	5	<1	0.1
RMD-274	GRAB	10920 Springwood Court	10-Mar-14	0.73	<1	<2	5	<1	0.13
RMD-256	GRAB	1000 Blk. McDonald Rd.	10-Mar-14	0.72	<1	<2	5	<1	0.16
RMD-254	GRAB	5300 No. 3 Rd.	10-Mar-14	0.7	<1	<2	5	<1	0.13
RMD-270	GRAB	8200 Jones Rd.	10-Mar-14	0.81	<1	<2	5	<1	0.19
RMD-264	GRAB	13100 Mitchell Rd.	12-Mar-14	0.77	<1	<2	5	<1	0.11
RMD-277	GRAB	Opp. 11280 Twigg Place	12-Mar-14	0.7	<1	<2	5	<1	0.11
RMD-262	GRAB	13799 Commerce Pkwy.	12-Mar-14	0.71	<1	<2	5	<1	0.12
RMD-278	GRAB	6651 Fraserwood Place	12-Mar-14	0.58	<1	<2	5	<1	0.12
RMD-204	GRAB	3180 Granville Ave.	13-Mar-14	0.79	<1	<2	5	<1	0.34
RMD-206	GRAB	4251 Moncton St.	13-Mar-14	0.77	<1	<2	5	<1	0.12
RMD-216	GRAB	11080 No. 2 Rd.	13-Mar-14	0.85	<1	<2	5	<1	0.13
RMD-212	GRAB	Opp. 8600 Ryan Rd.	13-Mar-14	0.83	<1	<2	5	<1	0.11
RMD-208	GRAB	13200 No. 4 Rd.	13-Mar-14	0.8	<1	<2	5	<1	0.1
RMD-205	GRAB	13851 Steveston Hwy.	13-Mar-14	0.7	<1	<2	5	<1	0.12
RMD-214	GRAB	11720 Westminster Hwy.	13-Mar-14	0.65	<1	<2	5	<1	0.09
RMD-267	GRAB	17240 Fedoruk	13-Mar-14	0.65	<1	<2	5	<1	0.11
RMD-249	GRAB	23000 Blk. Dyke Rd.	13-Mar-14	0.64	<1	<2	5	<1	0.13
RMD-276	GRAB	22271 Cochrane Drive	13-Mar-14	0.64	<1	2	5	<1	0.1
RMD-275	GRAB	5180 Smith Cres.	13-Mar-14	0.6	<1	2	5	<1	0.12
RMD-252	GRAB	9751 Pendleton Rd.	17-Mar-14	0.63	<1	<2	5	<1	0.11
RMD-250	GRAB	6071 Azure Rd.	17-Mar-14	0.68	<1	<2	5	<1	0.22
RMD-256	GRAB	1000 Blk. McDonald Rd.	17-Mar-14	0.65	<1	<2	5	<1	0.14
RMD-270	GRAB	8200 Jones Rd.	17-Mar-14	0.69	<1	8	5	<1	0.11
RMD-263	GRAB	12560 Cambie Rd.	19-Mar-14	0.52	<1	<2	5	<1	0.11
RMD-264	GRAB	13100 Mitchell Rd.	19-Mar-14	0.6	<1	<2	5	<1	0.13
RMD-262	GRAB	13799 Commerce Pkwy.	19-Mar-14	0.76	<1	2	5	<1	0.18
RMD-278	GRAB	6651 Fraserwood Place	19-Mar-14	0.59	<1	<2	5	<1	0.15
RMD-261	GRAB	9911 Sidaway Rd.	19-Mar-14	0.66	<1	<2	5	<1	0.1

CNCL - 623

Sample Name	Sample Type	Sample Reported Name	Sampled Date	Chlorine Free mg/L	Ecoli MF/100mLs	HPC CFU/mls	Temperature °C	Total Coliform MF/100mLs	Turbidity NTU
RMD-258	GRAB	7000 Blk. Dyke Rd.	19-Mar-14	0.64	<1	<2	5	<1	0.1
RMD-257	GRAB	6640 Blundell Rd.	19-Mar-14	0.73	<1	<2	5	<1	0.1
RMD-204	GRAB	3180 Granville Ave.	21-Mar-14	0.75	<1	<2	5	<1	1.3
RMD-206	GRAB	4251 Moncton St.	21-Mar-14	0.71	<1	<2	5	<1	0.09
RMD-208	GRAB	13200 No. 4 Rd.	21-Mar-14	0.65	<1	2	5	<1	0.23
RMD-214	GRAB	11720 Westminster Hwy.	21-Mar-14	0.76	<1	2	5	<1	0.11
RMD-267	GRAB	17240 Fedoruk	21-Mar-14	0.64	<1	<2	5	<1	0.1
RMD-249	GRAB	23000 Blk. Dyke Rd.	21-Mar-14	0.66	<1	<2	5	<1	0.11
RMD-275	GRAB	5180 Smith Cres.	21-Mar-14	0.77	<1	<2	5	<1	0.09
RMD-272	GRAB	751 Catalina Cres.	24-Mar-14	0.72	<1	<2	5	<1	0.11
RMD-255	GRAB	6000 Blk. Miller Rd.	24-Mar-14	0.7	<1	<2	5	<1	0.21
RMD-254	GRAB	5300 No. 3 Rd.	24-Mar-14	0.58	<1	<2	5	<1	0.09
RMD-269	GRAB	14951 Triangle Rd.	24-Mar-14	0.65	<1	<2	5	<1	0.11
RMD-253	GRAB	11051 No 3 Rd.	24-Mar-14	0.61	<1	<2	5	<1	0.11
RMD-279	GRAB	Opp. 20371 Westminster Hwy.	27-Mar-14	0.72	<1	<2	5	<1	0.09
RMD-259	GRAB	10020 Amethyst Ave.	27-Mar-14	0.69	<1	<2	5	<1	0.09
RMD-266	GRAB	9380 General Currie Rd.	27-Mar-14	0.77	<1	<2	5	<1	0.1
RMD-268	GRAB	13800 No. 3 Rd. (off Garden City)	27-Mar-14	0.67	<1	<2	5	<1	0.1
RMD-257	GRAB	6640 Blundell Rd.	27-Mar-14	0.71	<1	<2	5	<1	0.09
RMD-205	GRAB	13851 Steveston Hwy.	28-Mar-14	0.66	<1	2	5	<1	0.11
RMD-202	GRAB	1500 Valemont Way	28-Mar-14	0.7	<1	<2	5	<1	0.09
RMD-214	GRAB	11720 Westminster Hwy.	28-Mar-14	0.74	<1	<2	5	<1	0.09
RMD-203	GRAB	23260 Westminster Hwy.	28-Mar-14	0.83	<1	<2	5	<1	0.09
RMD-251	GRAB	5951McCallan Rd.	31-Mar-14	0.66	<1	<2	5	<1	0.12
RMD-272	GRAB	751 Catalina Cres.	31-Mar-14	0.77	<1	<2	5	<1	0.13
RMD-255	GRAB	6000 Blk. Miller Rd.	31-Mar-14	0.65	<1	<2	5	<1	0.48
RMD-254	GRAB	5300 No. 3 Rd.	31-Mar-14	0.73	<1	<2	5	<1	0.13
RMD-262	GRAB	13799 Commerce Pkwy.	2-Apr-14	0.69	<1	<2	5	<1	0.16
RMD-261	GRAB	9911 Sidaway Rd.	2-Apr-14	0.67	<1	<2	5	<1	0.11
RMD-260	GRAB	11111 Horseshoe Way	2-Apr-14	0.79	<1	2	5	<1	0.12
RMD-268	GRAB	13800 No. 3 Rd. (off Garden City)	2-Apr-14	0.74	<1	2	5	<1	0.1
RMD-206	GRAB	4251 Moncton St.	4-Apr-14	0.68	<1	<2	5	<1	0.14
RMD-216	GRAB	11080 No. 2 Rd.	4-Apr-14	0.72	<1	<2	5	<1	0.08
RMD-212	GRAB	Opp. 8600 Ryan Rd.	4-Apr-14	0.73	<1	<2	5	<1	0.09
RMD-205	GRAB	13851 Steveston Hwy.	4-Apr-14	0.65	<1	<2	5	<1	0.08
RMD-203	GRAB	23260 Westminster Hwy.	4-Apr-14	0.52	<1	<2	5	<1	0.09
RMD-251	GRAB	5951McCallan Rd.	7-Apr-14	0.6	<1	<2	5	<1	0.19
RMD-254	GRAB	5300 No. 3 Rd.	7-Apr-14	0.7	<1	<2	5	<1	0.1
RMD-269	GRAB	14951 Triangle Rd.	7-Apr-14	0.75	<1	<2	5	<1	0.11

CNCL - 624

Sample Name	Sample Type	Sample Reported Name	Sampled Date	Chlorine Free mg/L	Ecoli MF/100mLs	HPC CFU/mls	Temperature °C	Total Coliform MF/100mLs	Turbidity NTU
RMD-253	GRAB	11051 No 3 Rd.	7-Apr-14	0.66	<1	2	5	<1	0.1
RMD-263	GRAB	12560 Cambie Rd.	9-Apr-14	0.72	<1	<2	5	<1	0.11
RMD-262	GRAB	13799 Commerce Pkwy.	9-Apr-14	0.7	<1	<2	5	<1	0.13
RMD-260	GRAB	11111 Horseshoe Way	9-Apr-14	0.65	<1	<2	5	<1	0.13
RMD-268	GRAB	13800 No. 3 Rd. (off Garden City)	9-Apr-14	0.67	<1	2	5	<1	0.12
RMD-214	GRAB	11720 Westminster Hwy.	10-Apr-14	0.79	<1	<2	5	<1	0.1
RMD-203	GRAB	23260 Westminster Hwy.	10-Apr-14	0.77	<1	<2	5	<1	0.35
RMD-208	GRAB	13200 No. 4 Rd.	10-Apr-14	0.7	<1	6	5	<1	0.11
RMD-206	GRAB	4251 Moncton St.	10-Apr-14	0.68	<1	<2	5	<1	0.09
RMD-251	GRAB	5951McCallan Rd.	14-Apr-14	0.77	<1	2	5	<1	0.09
RMD-250	GRAB	6071 Azure Rd.	14-Apr-14	0.73	<1	<2	5	<1	0.12
RMD-271	GRAB	3800 Cessna Drive	14-Apr-14	0.68	<1	<2	5	<1	0.08
RMD-272	GRAB	751 Catalina Cres.	14-Apr-14	0.7	<1	<2	5	<1	0.08
RMD-256	GRAB	1000 Blk. McDonald Rd.	14-Apr-14	0.63	<1	<2	5	<1	0.09
RMD-254	GRAB	5300 No. 3 Rd.	14-Apr-14	0.63	<1	<2	5	<1	0.08
RMD-269	GRAB	14951 Triangle Rd.	14-Apr-14	0.68	<1	<2	5	<1	0.09
RMD-253	GRAB	11051 No 3 Rd.	14-Apr-14	0.71	<1	<2	5	<1	0.09
RMD-214	GRAB	11720 Westminster Hwy.	16-Apr-14	0.68	<1	2	5	<1	0.18
RMD-203	GRAB	23260 Westminster Hwy.	16-Apr-14	0.57	<1	<2	5	<1	0.2
RMD-206	GRAB	4251 Moncton St.	16-Apr-14	0.69	<1	<2	5	<1	0.13
RMD-251	GRAB	5951McCallan Rd.	29-Dec-14	0.99	<1	NA	5	<1	0.14
RMD-267	GRAB	17240 Fedoruk	3-Jan-14	0.32	<1	<2	6	<1	0.18
RMD-273	GRAB	Opp. 8331 Fairfax Place	6-Jan-14	0.48	<1	<2	6	<1	0.25
RMD-252	GRAB	9751 Pendleton Rd.	6-Jan-14	0.49	<1	2	6	<1	0.19
RMD-279	GRAB	Opp. 20371 Westminster Hwy.	8-Jan-14	0.44	<1	<2	6	<1	0.32
RMD-204	GRAB	3180 Granville Ave.	10-Jan-14	0.72	<1	<2	6	<1	1.3
RMD-276	GRAB	22271 Cochrane Drive	10-Jan-14	0.34	<1	<2	6	<1	0.33
RMD-275	GRAB	5180 Smith Cres.	10-Jan-14	0.52	<1	<2	6	<1	0.32
RMD-273	GRAB	Opp. 8331 Fairfax Place	13-Jan-14	0.52	<1	<2	6	<1	0.28
RMD-252	GRAB	9751 Pendleton Rd.	13-Jan-14	0.71	<1	<2	6	<1	0.16
RMD-274	GRAB	10920 Springwood Court	13-Jan-14	0.61	<1	NA	6	<1	0.2
RMD-272	GRAB	751 Catalina Cres.	13-Jan-14	0.78	<1	<2	6	<1	0.19
RMD-270	GRAB	8200 Jones Rd.	13-Jan-14	0.68	<1	<2	6	<1	0.22
RMD-279	GRAB	Opp. 20371 Westminster Hwy.	15-Jan-14	0.61	<1	14	6	<1	0.72
RMD-273	GRAB	Opp. 8331 Fairfax Place	20-Jan-14	0.61	<1	<2	6	<1	0.19
RMD-262	GRAB	13799 Commerce Pkwy.	22-Jan-14	0.33	<1	<2	6	<1	0.14
RMD-278	GRAB	6651 Fraserwood Place	22-Jan-14	0.32	<1	<2	6	<1	0.4
RMD-261	GRAB	9911 Sidaway Rd.	22-Jan-14	0.1	<1	<2	6	<1	0.19
RMD-273	GRAB	Opp. 8331 Fairfax Place	27-Jan-14	0.66	<1	<2	6	<1	0.15

CNCL - 625

Sample Name	Sample Type	Sample Reported Name	Sampled Date	Chlorine Free mg/L	Ecoli MF/100mLs	HPC CFU/mls	Temperature °C	Total Coliform MF/100mLs	Turbidity NTU
RMD-274	GRAB	10920 Springwood Court	27-Jan-14	0.75	<1	<2	6	<1	0.14
RMD-252	GRAB	9751 Pendleton Rd.	3-Feb-14	0.75	<1	4	6	<1	0.16
RMD-274	GRAB	10920 Springwood Court	3-Feb-14	0.66	<1	<2	6	<1	0.15
RMD-250	GRAB	6071 Azure Rd.	3-Feb-14	0.72	<1	<2	6	<1	0.2
RMD-273	GRAB	Opp. 8331 Fairfax Place	17-Feb-14	0.94	<1	<2	6	<1	0.6
RMD-250	GRAB	6071 Azure Rd.	10-Mar-14	0.73	<1	<2	6	<1	0.11
RMD-277	GRAB	Opp. 11280 Twigg Place	19-Mar-14	0.68	<1	<2	6	<1	0.11
RMD-279	GRAB	Opp. 20371 Westminster Hwy.	19-Mar-14	0.5	<1	<2	6	<1	0.13
RMD-266	GRAB	9380 General Currie Rd.	19-Mar-14	0.7	<1	<2	6	<1	0.1
RMD-268	GRAB	13800 No. 3 Rd. (off Garden City)	19-Mar-14	0.69	<1	<2	6	<1	0.1
RMD-276	GRAB	22271 Cochrane Drive	21-Mar-14	0.59	<1	<2	6	<1	0.1
RMD-251	GRAB	5951 McCallan Rd.	24-Mar-14	0.7	<1	<2	6	<1	0.12
RMD-252	GRAB	9751 Pendleton Rd.	24-Mar-14	0.69	<1	<2	6	<1	0.11
RMD-250	GRAB	6071 Azure Rd.	24-Mar-14	0.8	<1	<2	6	<1	0.1
RMD-256	GRAB	1000 Blk. McDonald Rd.	24-Mar-14	0.76	<1	<2	6	<1	0.12
RMD-270	GRAB	8200 Jones Rd.	24-Mar-14	0.65	<1	<2	6	<1	0.13
RMD-263	GRAB	12560 Cambie Rd.	27-Mar-14	0.78	<1	2	6	<1	0.09
RMD-264	GRAB	13100 Mitchell Rd.	27-Mar-14	0.71	<1	<2	6	<1	0.09
RMD-262	GRAB	13799 Commerce Pkwy.	27-Mar-14	0.73	<1	2	6	<1	0.11
RMD-278	GRAB	6651 Fraserwood Place	27-Mar-14	0.58	<1	<2	6	<1	0.1
RMD-261	GRAB	9911 Sidaway Rd.	27-Mar-14	0.63	<1	<2	6	<1	0.2
RMD-260	GRAB	11111 Horseshoe Way	27-Mar-14	0.71	<1	<2	6	<1	0.08
RMD-258	GRAB	7000 Blk. Dyke Rd.	27-Mar-14	0.76	<1	<2	6	<1	0.09
RMD-206	GRAB	4251 Moncton St.	28-Mar-14	0.68	<1	<2	6	<1	0.43
RMD-216	GRAB	11080 No. 2 Rd.	28-Mar-14	0.7	<1	<2	6	<1	0.1
RMD-212	GRAB	Opp. 8600 Ryan Rd.	28-Mar-14	0.64	<1	<2	6	<1	0.11
RMD-208	GRAB	13200 No. 4 Rd.	28-Mar-14	0.72	<1	<2	6	<1	0.1
RMD-249	GRAB	23000 Blk. Dyke Rd.	28-Mar-14	0.61	<1	<2	6	<1	0.15
RMD-276	GRAB	22271 Cochrane Drive	28-Mar-14	0.6	<1	<2	6	<1	0.1
RMD-252	GRAB	9751 Pendleton Rd.	31-Mar-14	0.59	<1	<2	6	<1	0.13
RMD-271	GRAB	3800 Cessna Drive	31-Mar-14	0.78	<1	<2	6	<1	0.14
RMD-256	GRAB	1000 Blk. McDonald Rd.	31-Mar-14	0.66	<1	<2	6	<1	0.14
RMD-270	GRAB	8200 Jones Rd.	31-Mar-14	0.65	<1	<2	6	<1	0.15
RMD-269	GRAB	14951 Triangle Rd.	31-Mar-14	0.69	<1	<2	6	<1	0.12
RMD-253	GRAB	11051 No 3 Rd.	31-Mar-14	0.72	<1	<2	6	<1	0.1
RMD-264	GRAB	13100 Mitchell Rd.	2-Apr-14	0.68	<1	<2	6	<1	0.12
RMD-277	GRAB	Opp. 11280 Twigg Place	2-Apr-14	0.73	<1	<2	6	<1	0.14
RMD-278	GRAB	6651 Fraserwood Place	2-Apr-14	0.66	<1	<2	6	<1	0.11
RMD-279	GRAB	Opp. 20371 Westminster Hwy.	2-Apr-14	0.75	<1	<2	6	<1	0.08

CNCL - 626

Sample Name	Sample Type	Sample Reported Name	Sampled Date	Chlorine Free mg/L	Ecoli MF/100mLs	HPC CFU/mls	Temperature °C	Total Coliform MF/100mLs	Turbidity NTU
RMD-259	GRAB	10020 Amethyst Ave.	2-Apr-14	0.64	<1	<2	6	<1	0.09
RMD-266	GRAB	9380 General Currie Rd.	2-Apr-14	0.67	<1	<2	6	<1	0.09
RMD-257	GRAB	6640 Blundell Rd.	2-Apr-14	0.59	<1	<2	6	<1	0.12
RMD-204	GRAB	3180 Granville Ave.	4-Apr-14	0.75	<1	<2	6	<1	0.77
RMD-208	GRAB	13200 No. 4 Rd.	4-Apr-14	0.71	<1	<2	6	<1	0.1
RMD-214	GRAB	11720 Westminster Hwy.	4-Apr-14	0.8	<1	<2	6	<1	0.11
RMD-271	GRAB	3800 Cessna Drive	7-Apr-14	0.66	<1	<2	6	<1	0.09
RMD-272	GRAB	751 Catalina Cres.	7-Apr-14	0.8	<1	<2	6	<1	0.18
RMD-255	GRAB	6000 Blk. Miller Rd.	7-Apr-14	0.71	<1	<2	6	<1	0.18
RMD-256	GRAB	1000 Blk. McDonald Rd.	7-Apr-14	0.69	<1	<2	6	<1	0.12
RMD-264	GRAB	13100 Mitchell Rd.	9-Apr-14	0.66	<1	<2	6	<1	0.12
RMD-277	GRAB	Opp. 11280 Twigg Place	9-Apr-14	0.69	<1	<2	6	<1	0.12
RMD-279	GRAB	Opp. 20371 Westminster Hwy.	9-Apr-14	0.75	<1	<2	6	<1	0.1
RMD-261	GRAB	9911 Sidaway Rd.	9-Apr-14	0.63	<1	<2	6	<1	0.11
RMD-259	GRAB	10020 Amethyst Ave.	9-Apr-14	0.69	<1	<2	6	<1	0.09
RMD-258	GRAB	7000 Blk. Dyke Rd.	9-Apr-14	0.77	<1	<2	6	<1	0.1
RMD-202	GRAB	1500 Valemont Way	10-Apr-14	0.62	<1	<2	6	<1	0.13
RMD-275	GRAB	5180 Smith Cres.	10-Apr-14	0.75	<1	<2	6	<1	0.33
RMD-276	GRAB	22271 Cochrane Drive	10-Apr-14	0.61	<1	<2	6	<1	0.09
RMD-267	GRAB	17240 Fedoruk	10-Apr-14	0.71	<1	<2	6	<1	0.09
RMD-204	GRAB	3180 Granville Ave.	10-Apr-14	0.66	<1	<2	6	<1	0.24
RMD-252	GRAB	9751 Pendleton Rd.	14-Apr-14	0.76	<1	<2	6	<1	0.1
RMD-270	GRAB	8200 Jones Rd.	14-Apr-14	0.71	<1	6	6	<1	0.17
RMD-202	GRAB	1500 Valemont Way	16-Apr-14	0.6	<1	<2	6	<1	0.13
RMD-275	GRAB	5180 Smith Cres.	16-Apr-14	0.59	<1	<2	6	<1	0.1
RMD-276	GRAB	22271 Cochrane Drive	16-Apr-14	0.55	<1	<2	6	<1	0.16
RMD-205	GRAB	13851 Steveston Hwy.	16-Apr-14	0.59	<1	<2	6	<1	0.15
RMD-260	GRAB	11111 Horseshoe Way	16-Apr-14	0.73	<1	<2	6	<1	0.11
RMD-208	GRAB	13200 No. 4 Rd.	16-Apr-14	0.71	<1	<2	6	<1	0.11
RMD-266	GRAB	9380 General Currie Rd.	16-Apr-14	0.73	<1	<2	6	<1	0.09
RMD-212	GRAB	Opp. 8600 Ryan Rd.	16-Apr-14	0.61	<1	2	6	<1	0.12
RMD-257	GRAB	6640 Blundell Rd.	16-Apr-14	0.63	<1	<2	6	<1	0.09
RMD-204	GRAB	3180 Granville Ave.	16-Apr-14	0.68	<1	<2	6	<1	0.11
RMD-251	GRAB	5951McCallan Rd.	28-Apr-14	0.51	<1	<2	6	<1	0.13
RMD-255	GRAB	6000 Blk. Miller Rd.	28-Apr-14	0.45	<1	<2	6	<1	0.19
RMD-269	GRAB	14951 Triangle Rd.	28-Apr-14	0.54	<1	<2	6	<1	0.14
RMD-260	GRAB	11111 Horseshoe Way	30-Apr-14	0.78	<1	<2	6	<1	0.14
RMD-266	GRAB	9380 General Currie Rd.	14-May-14	0.61	<1	<2	6	<1	0.13
RMD-251	GRAB	5951McCallan Rd.	8-Dec-14	0.79	<1	<2	6	<1	0.11

CNCL - 627

Sample Name	Sample Type	Sample Reported Name	Sampled Date	Chlorine Free mg/L	Ecoli MF/100mLs	HPC CFU/mls	Temperature °C	Total Coliform MF/100mLs	Turbidity NTU
RMD-277	GRAB	Opp. 11280 Twigg Place	10-Dec-14	0.77	<1	<2	6	<1	0.41
RMD-260	GRAB	11111 Horseshoe Way	10-Dec-14	0.7	<1	<2	6	<1	0.12
RMD-257	GRAB	6640 Blundell Rd.	10-Dec-14	0.73	<1	<2	6	<1	0.1
RMD-216	GRAB	11080 No. 2 Rd.	11-Dec-14	0.71	<1	<2	6	<1	0.09
RMD-208	GRAB	13200 No. 4 Rd.	11-Dec-14	0.78	<1	4	6	<1	0.1
RMD-251	GRAB	5951McCallan Rd.	15-Dec-14	0.87	<1	<2	6	<1	0.11
RMD-271	GRAB	3800 Cessna Drive	15-Dec-14	0.83	<1	<2	6	<1	0.1
RMD-272	GRAB	751 Catalina Cres.	15-Dec-14	0.75	<1	<2	6	<1	0.09
RMD-253	GRAB	11051 No 3 Rd.	15-Dec-14	0.73	<1	2	6	<1	0.12
RMD-216	GRAB	11080 No. 2 Rd.	23-Dec-14	1.1	<1	NA	6	<1	0.16
RMD-208	GRAB	13200 No. 4 Rd.	23-Dec-14	1.2	<1	NA	6	<1	0.13
RMD-202	GRAB	1500 Valemont Way	23-Dec-14	0.39	<1	NA	6	<1	0.13
RMD-214	GRAB	11720 Westminster Hwy.	23-Dec-14	0.87	<1	NA	6	<1	0.17
RMD-260	GRAB	11111 Horseshoe Way	23-Dec-14	0.96	<1	NA	6	<1	0.2
RMD-266	GRAB	9380 General Currie Rd.	23-Dec-14	1	<1	NA	6	<1	0.18
RMD-276	GRAB	22271 Cochrane Drive	23-Dec-14	0.66	<1	NA	6	<1	0.11
RMD-257	GRAB	6640 Blundell Rd.	23-Dec-14	1.1	<1	NA	6	<1	0.11
RMD-273	GRAB	Opp. 8331 Fairfax Place	29-Dec-14	0.2	<1	NA	6	<1	0.16
RMD-250	GRAB	6071 Azure Rd.	29-Dec-14	0.98	<1	NA	6	<1	0.27
RMD-271	GRAB	3800 Cessna Drive	29-Dec-14	0.98	<1	NA	6	<1	0.1
RMD-255	GRAB	6000 Blk. Miller Rd.	29-Dec-14	0.94	<1	NA	6	<1	0.31
RMD-269	GRAB	14951 Triangle Rd.	29-Dec-14	0.82	<1	NA	6	<1	0.19
RMD-253	GRAB	11051 No 3 Rd.	29-Dec-14	0.9	<1	NA	6	<1	0.14
RMD-264	GRAB	13100 Mitchell Rd.	30-Dec-14	0.91	<1	NA	6	<1	0.19
RMD-277	GRAB	Opp. 11280 Twigg Place	30-Dec-14	0.94	<1	NA	6	<1	0.15
RMD-259	GRAB	10020 Amethyst Ave.	30-Dec-14	0.98	<1	NA	6	<1	0.13
RMD-266	GRAB	9380 General Currie Rd.	30-Dec-14	1	<1	NA	6	<1	0.1
RMD-257	GRAB	6640 Blundell Rd.	30-Dec-14	0.83	<1	NA	6	<1	0.13
RMD-273	GRAB	Opp. 8331 Fairfax Place	3-Feb-14	0.61	<1	<2	7	<1	0.47
RMD-273	GRAB	Opp. 8331 Fairfax Place	10-Mar-14	0.67	<1	<2	7	<1	0.86
RMD-274	GRAB	10920 Springwood Court	17-Mar-14	0.65	<1	<2	7	<1	0.12
RMD-274	GRAB	10920 Springwood Court	24-Mar-14	0.73	<1	<2	7	<1	0.11
RMD-271	GRAB	3800 Cessna Drive	24-Mar-14	0.51	<1	<2	7	<1	0.12
RMD-277	GRAB	Opp. 11280 Twigg Place	27-Mar-14	0.68	<1	2	7	<1	0.09
RMD-204	GRAB	3180 Granville Ave.	28-Mar-14	0.64	<1	2	7	<1	0.45
RMD-267	GRAB	17240 Fedoruk	28-Mar-14	0.59	<1	2	7	<1	NA
RMD-275	GRAB	5180 Smith Cres.	28-Mar-14	0.72	<1	<2	7	<1	0.08
RMD-273	GRAB	Opp. 8331 Fairfax Place	31-Mar-14	0.68	<1	<2	7	<1	1.3
RMD-274	GRAB	10920 Springwood Court	31-Mar-14	0.7	<1	<2	7	<1	0.1

CNCL - 628

Sample Name	Sample Type	Sample Reported Name	Sampled Date	Chlorine Free mg/L	Ecoli MF/100mLs	HPC CFU/mls	Temperature °C	Total Coliform MF/100mLs	Turbidity NTU
RMD-250	GRAB	6071 Azure Rd.	31-Mar-14	0.71	<1	<2	7	<1	0.08
RMD-263	GRAB	12560 Cambie Rd.	2-Apr-14	0.74	<1	<2	7	<1	0.09
RMD-258	GRAB	7000 Blk. Dyke Rd.	2-Apr-14	0.69	<1	<2	7	<1	0.1
RMD-202	GRAB	1500 Valemont Way	4-Apr-14	0.65	<1	<2	7	<1	0.1
RMD-267	GRAB	17240 Fedoruk	4-Apr-14	0.65	<1	<2	7	<1	0.1
RMD-276	GRAB	22271 Cochrane Drive	4-Apr-14	0.68	<1	<2	7	<1	0.11
RMD-275	GRAB	5180 Smith Cres.	4-Apr-14	0.64	<1	<2	7	<1	0.09
RMD-273	GRAB	Opp. 8331 Fairfax Place	7-Apr-14	0.59	<1	<2	7	<1	0.77
RMD-252	GRAB	9751 Pendleton Rd.	7-Apr-14	0.64	<1	<2	7	<1	0.15
RMD-250	GRAB	6071 Azure Rd.	7-Apr-14	0.71	<1	<2	7	<1	0.18
RMD-270	GRAB	8200 Jones Rd.	7-Apr-14	0.69	<1	<2	7	<1	0.15
RMD-278	GRAB	6651 Fraserwood Place	9-Apr-14	0.61	<1	<2	7	<1	0.15
RMD-249	GRAB	23000 Blk. Dyke Rd.	10-Apr-14	0.51	<1	<2	7	<1	0.14
RMD-274	GRAB	10920 Springwood Court	14-Apr-14	0.71	<1	<2	7	<1	0.1
RMD-263	GRAB	12560 Cambie Rd.	16-Apr-14	0.64	<1	<2	7	<1	0.12
RMD-264	GRAB	13100 Mitchell Rd.	16-Apr-14	0.67	<1	<2	7	<1	0.16
RMD-262	GRAB	13799 Commerce Pkwy.	16-Apr-14	0.51	<1	2	7	<1	0.13
RMD-279	GRAB	Opp. 20371 Westminster Hwy.	16-Apr-14	0.6	<1	2	7	<1	0.18
RMD-249	GRAB	23000 Blk. Dyke Rd.	16-Apr-14	0.67	<1	<2	7	<1	0.14
RMD-267	GRAB	17240 Fedoruk	16-Apr-14	0.54	<1	2	7	<1	0.13
RMD-261	GRAB	9911 Sidaway Rd.	16-Apr-14	0.49	<1	<2	7	<1	0.1
RMD-259	GRAB	10020 Amethyst Ave.	16-Apr-14	0.7	<1	<2	7	<1	0.12
RMD-216	GRAB	11080 No. 2 Rd.	16-Apr-14	0.54	<1	2	7	<1	0.13
RMD-268	GRAB	13800 No. 3 Rd. (off Garden City)	16-Apr-14	0.72	<1	<2	7	<1	0.12
RMD-258	GRAB	7000 Blk. Dyke Rd.	16-Apr-14	0.56	<1	<2	7	<1	0.13
RMD-251	GRAB	5951 McCallan Rd.	22-Apr-14	0.69	<1	2	7	<1	0.1
RMD-256	GRAB	1000 Blk. McDonald Rd.	22-Apr-14	0.7	<1	<2	7	<1	0.13
RMD-208	GRAB	13200 No. 4 Rd.	25-Apr-14	0.75	<1	<2	7	<1	0.1
RMD-273	GRAB	Opp. 8331 Fairfax Place	28-Apr-14	0.55	<1	<2	7	<1	0.19
RMD-252	GRAB	9751 Pendleton Rd.	28-Apr-14	0.55	<1	<2	7	<1	0.11
RMD-271	GRAB	3800 Cessna Drive	28-Apr-14	0.67	<1	<2	7	<1	0.12
RMD-256	GRAB	1000 Blk. McDonald Rd.	28-Apr-14	0.62	<1	<2	7	<1	0.13
RMD-254	GRAB	5300 No. 3 Rd.	28-Apr-14	0.68	<1	<2	7	<1	0.1
RMD-253	GRAB	11051 No 3 Rd.	28-Apr-14	0.64	<1	<2	7	<1	0.1
RMD-263	GRAB	12560 Cambie Rd.	30-Apr-14	0.71	<1	<2	7	<1	0.13
RMD-262	GRAB	13799 Commerce Pkwy.	30-Apr-14	0.54	<1	<2	7	<1	0.11
RMD-278	GRAB	6651 Fraserwood Place	30-Apr-14	0.56	<1	<2	7	<1	0.1
RMD-279	GRAB	Opp. 20371 Westminster Hwy.	30-Apr-14	0.59	<1	<2	7	<1	0.09
RMD-259	GRAB	10020 Amethyst Ave. CNCL - 629	30-Apr-14	0.65	<1	<2	7	<1	0.11

Sample Name	Sample Type	Sample Reported Name	Sampled Date	Chlorine Free mg/L	Ecoli MF/100mLs	HPC CFU/mls	Temperature °C	Total Coliform MF/100mLs	Turbidity NTU
RMD-266	GRAB	9380 General Currie Rd.	30-Apr-14	0.66	<1	<2	7	<1	0.14
RMD-268	GRAB	13800 No. 3 Rd. (off Garden City)	30-Apr-14	0.71	<1	<2	7	<1	0.1
RMD-257	GRAB	6640 Blundell Rd.	30-Apr-14	0.67	<1	<2	7	<1	0.1
RMD-206	GRAB	4251 Moncton St.	2-May-14	0.63	<1	<2	7	<1	0.15
RMD-208	GRAB	13200 No. 4 Rd.	2-May-14	0.71	<1	<2	7	<1	0.14
RMD-205	GRAB	13851 Steveston Hwy.	2-May-14	0.59	<1	<2	7	<1	0.12
RMD-214	GRAB	11720 Westminster Hwy.	2-May-14	0.69	<1	<2	7	<1	0.14
RMD-264	GRAB	13100 Mitchell Rd.	14-May-14	0.69	<1	<2	7	<1	0.17
RMD-277	GRAB	Opp. 11280 Twigg Place	14-May-14	0.76	<1	<2	7	<1	0.15
RMD-262	GRAB	13799 Commerce Pkwy.	14-May-14	0.75	<1	<2	7	<1	0.19
RMD-259	GRAB	10020 Amethyst Ave.	14-May-14	0.63	<1	<2	7	<1	0.13
RMD-255	GRAB	6000 Blk. Miller Rd.	17-Nov-14	0.81	<1	4	7	<1	0.14
RMD-279	GRAB	Opp. 20371 Westminster Hwy.	19-Nov-14	0.67	<1	2	7	<1	0.17
RMD-261	GRAB	9911 Sidaway Rd.	19-Nov-14	0.63	<1	<2	7	<1	0.26
RMD-259	GRAB	10020 Amethyst Ave.	19-Nov-14	0.73	<1	<2	7	<1	0.12
RMD-266	GRAB	9380 General Currie Rd.	19-Nov-14	0.72	<1	<2	7	<1	0.11
RMD-268	GRAB	13800 No. 3 Rd. (off Garden City)	19-Nov-14	0.73	<1	2	7	<1	0.14
RMD-208	GRAB	13200 No. 4 Rd.	21-Nov-14	0.83	<1	<2	7	<1	0.08
RMD-271	GRAB	3800 Cessna Drive	24-Nov-14	0.7	<1	<2	7	<1	0.15
RMD-272	GRAB	751 Catalina Cres.	24-Nov-14	0.86	<1	<2	7	<1	0.16
RMD-260	GRAB	11111 Horseshoe Way	26-Nov-14	0.89	<1	2	7	<1	0.14
RMD-259	GRAB	10020 Amethyst Ave.	26-Nov-14	0.89	<1	<2	7	<1	0.1
RMD-266	GRAB	9380 General Currie Rd.	26-Nov-14	0.95	<1	<2	7	<1	0.11
RMD-257	GRAB	6640 Blundell Rd.	26-Nov-14	0.75	<1	8	7	<1	0.09
RMD-216	GRAB	11080 No. 2 Rd.	27-Nov-14	0.73	<1	<2	7	<1	0.09
RMD-255	GRAB	6000 Blk. Miller Rd.	1-Dec-14	0.83	<1	<2	7	<1	0.33
RMD-270	GRAB	8200 Jones Rd.	1-Dec-14	0.8	<1	<2	7	<1	0.1
RMD-263	GRAB	12560 Cambie Rd.	3-Dec-14	0.82	<1	<2	7	<1	0.15
RMD-264	GRAB	13100 Mitchell Rd.	3-Dec-14	0.73	<1	<2	7	<1	0.13
RMD-277	GRAB	Opp. 11280 Twigg Place	3-Dec-14	0.78	<1	<2	7	<1	0.19
RMD-260	GRAB	11111 Horseshoe Way	3-Dec-14	0.79	<1	<2	7	<1	0.15
RMD-266	GRAB	9380 General Currie Rd.	3-Dec-14	0.77	<1	<2	7	<1	0.12
RMD-258	GRAB	7000 Blk. Dyke Rd.	3-Dec-14	0.73	<1	<2	7	<1	0.12
RMD-257	GRAB	6640 Blundell Rd.	3-Dec-14	0.75	<1	<2	7	<1	0.1
RMD-206	GRAB	4251 Moncton St.	5-Dec-14	0.79	<1	<2	7	<1	0.11
RMD-216	GRAB	11080 No. 2 Rd.	5-Dec-14	0.78	<1	<2	7	<1	0.09
RMD-212	GRAB	Opp. 8600 Ryan Rd.	5-Dec-14	0.91	<1	<2	7	<1	0.11
RMD-208	GRAB	13200 No. 4 Rd.	5-Dec-14	0.8	<1	<2	7	<1	0.1
RMD-267	GRAB	17240 Fedoruk	5-Dec-14	0.47	<1	<2	7	<1	0.3

CNCL - 630

Sample Name	Sample Type	Sample Reported Name	Sampled Date	Chlorine Free mg/L	Ecoli MF/100mLs	HPC CFU/mls	Temperature °C	Total Coliform MF/100mLs	Turbidity NTU
RMD-275	GRAB	5180 Smith Cres.	5-Dec-14	0.8	<1	<2	7	<1	0.18
RMD-203	GRAB	23260 Westminster Hwy.	5-Dec-14	0.79	<1	<2	7	<1	0.1
RMD-250	GRAB	6071 Azure Rd.	8-Dec-14	0.8	<1	<2	7	<1	0.46
RMD-272	GRAB	751 Catalina Cres.	8-Dec-14	0.73	<1	<2	7	<1	0.14
RMD-255	GRAB	6000 Blk. Miller Rd.	8-Dec-14	0.68	<1	<2	7	<1	0.48
RMD-256	GRAB	1000 Blk. McDonald Rd.	8-Dec-14	0.84	<1	<2	7	<1	0.1
RMD-254	GRAB	5300 No. 3 Rd.	8-Dec-14	0.8	<1	<2	7	<1	0.14
RMD-264	GRAB	13100 Mitchell Rd.	10-Dec-14	0.76	<1	<2	7	<1	0.11
RMD-279	GRAB	Opp. 20371 Westminster Hwy.	10-Dec-14	0.61	<1	<2	7	<1	0.16
RMD-261	GRAB	9911 Sidaway Rd.	10-Dec-14	0.69	<1	4	7	<1	0.31
RMD-259	GRAB	10020 Amethyst Ave.	10-Dec-14	0.74	<1	<2	7	<1	0.11
RMD-266	GRAB	9380 General Currie Rd.	10-Dec-14	0.79	<1	<2	7	<1	0.11
RMD-268	GRAB	13800 No. 3 Rd. (off Garden City)	10-Dec-14	0.8	<1	<2	7	<1	0.13
RMD-258	GRAB	7000 Blk. Dyke Rd.	10-Dec-14	0.65	<1	<2	7	<1	0.1
RMD-212	GRAB	Opp. 8600 Ryan Rd.	11-Dec-14	0.75	<1	2	7	<1	0.11
RMD-205	GRAB	13851 Steveston Hwy.	11-Dec-14	0.6	<1	<2	7	<1	0.16
RMD-202	GRAB	1500 Valemont Way	11-Dec-14	0.69	<1	2	7	<1	0.12
RMD-214	GRAB	11720 Westminster Hwy.	11-Dec-14	0.65	<1	<2	7	<1	0.13
RMD-275	GRAB	5180 Smith Cres.	11-Dec-14	0.66	<1	<2	7	<1	0.15
RMD-203	GRAB	23260 Westminster Hwy.	11-Dec-14	0.64	<1	<2	7	<1	0.15
RMD-252	GRAB	9751 Pendleton Rd.	15-Dec-14	0.77	<1	<2	7	<1	0.11
RMD-250	GRAB	6071 Azure Rd.	15-Dec-14	0.76	<1	2	7	<1	0.11
RMD-255	GRAB	6000 Blk. Miller Rd.	15-Dec-14	0.73	<1	<2	7	<1	0.3
RMD-256	GRAB	1000 Blk. McDonald Rd.	15-Dec-14	0.7	<1	<2	7	<1	0.11
RMD-254	GRAB	5300 No. 3 Rd.	15-Dec-14	0.68	<1	<2	7	<1	0.1
RMD-270	GRAB	8200 Jones Rd.	15-Dec-14	0.71	<1	<2	7	<1	0.12
RMD-264	GRAB	13100 Mitchell Rd.	17-Dec-14	0.91	<1	<2	7	<1	0.09
RMD-262	GRAB	13799 Commerce Pkwy.	17-Dec-14	0.47	<1	<2	7	<1	0.14
RMD-279	GRAB	Opp. 20371 Westminster Hwy.	17-Dec-14	0.57	<1	<2	7	<1	0.26
RMD-261	GRAB	9911 Sidaway Rd.	17-Dec-14	0.5	<1	<2	7	<1	0.18
RMD-260	GRAB	11111 Horseshoe Way	17-Dec-14	1	<1	<2	7	<1	0.11
RMD-259	GRAB	10020 Amethyst Ave.	17-Dec-14	0.97	<1	<2	7	<1	0.08
RMD-266	GRAB	9380 General Currie Rd.	17-Dec-14	1.1	<1	<2	7	<1	0.09
RMD-268	GRAB	13800 No. 3 Rd. (off Garden City)	17-Dec-14	0.99	<1	<2	7	<1	0.09
RMD-258	GRAB	7000 Blk. Dyke Rd.	17-Dec-14	1	<1	<2	7	<1	0.09
RMD-257	GRAB	6640 Blundell Rd.	17-Dec-14	1.1	<1	<2	7	<1	0.08
RMD-206	GRAB	4251 Moncton St.	19-Dec-14	0.92	<1	<2	7	<1	0.12
RMD-216	GRAB	11080 No. 2 Rd.	19-Dec-14	0.97	<1	<2	7	<1	0.13
RMD-212	GRAB	Opp. 8600 Ryan Rd.	19-Dec-14	0.98	<1	<2	7	<1	0.12

CNCL - 631

Sample Name	Sample Type	Sample Reported Name	Sampled Date	Chlorine Free mg/L	Ecoli MF/100mLs	HPC CFU/mls	Temperature °C	Total Coliform MF/100mLs	Turbidity NTU
RMD-208	GRAB	13200 No. 4 Rd.	19-Dec-14	1	<1	<2	7	<1	0.14
RMD-205	GRAB	13851 Steveston Hwy.	19-Dec-14	0.49	<1	2	7	<1	0.15
RMD-214	GRAB	11720 Westminster Hwy.	19-Dec-14	0.83	<1	<2	7	<1	0.11
RMD-267	GRAB	17240 Fedoruk	19-Dec-14	0.55	<1	<2	7	<1	0.16
RMD-203	GRAB	23260 Westminster Hwy.	19-Dec-14	0.69	<1	<2	7	<1	0.14
RMD-251	GRAB	5951 McCallan Rd.	22-Dec-14	0.92	<1	NA	7	<1	0.12
RMD-250	GRAB	6071 Azure Rd.	22-Dec-14	0.94	<1	NA	7	<1	0.12
RMD-271	GRAB	3800 Cessna Drive	22-Dec-14	1.2	<1	NA	7	<1	0.11
RMD-272	GRAB	751 Catalina Cres.	22-Dec-14	1.2	<1	NA	7	<1	0.09
RMD-255	GRAB	6000 Blk. Miller Rd.	22-Dec-14	1.2	<1	NA	7	<1	0.2
RMD-256	GRAB	1000 Blk. McDonald Rd.	22-Dec-14	1.2	<1	NA	7	<1	0.13
RMD-270	GRAB	8200 Jones Rd.	22-Dec-14	0.93	<1	NA	7	<1	0.1
RMD-269	GRAB	14951 Triangle Rd.	22-Dec-14	0.54	<1	NA	7	<1	0.16
RMD-253	GRAB	11051 No 3 Rd.	22-Dec-14	0.99	<1	NA	7	<1	0.11
RMD-263	GRAB	12560 Cambie Rd.	23-Dec-14	0.87	<1	NA	7	<1	0.15
RMD-204	GRAB	3180 Granville Ave.	23-Dec-14	1.1	<1	NA	7	<1	0.15
RMD-264	GRAB	13100 Mitchell Rd.	23-Dec-14	0.93	<1	NA	7	<1	0.17
RMD-206	GRAB	4251 Moncton St.	23-Dec-14	1.1	<1	NA	7	<1	0.12
RMD-212	GRAB	Opp. 8600 Ryan Rd.	23-Dec-14	1.1	<1	NA	7	<1	0.11
RMD-205	GRAB	13851 Steveston Hwy.	23-Dec-14	0.89	<1	NA	7	<1	0.13
RMD-261	GRAB	9911 Sidaway Rd.	23-Dec-14	0.55	<1	NA	7	<1	0.13
RMD-267	GRAB	17240 Fedoruk	23-Dec-14	0.68	<1	NA	7	<1	0.16
RMD-259	GRAB	10020 Amethyst Ave.	23-Dec-14	0.85	<1	NA	7	<1	0.19
RMD-249	GRAB	23000 Blk. Dyke Rd.	23-Dec-14	0.58	<1	NA	7	<1	0.59
RMD-268	GRAB	13800 No. 3 Rd. (off Garden City)	23-Dec-14	1.1	<1	NA	7	<1	0.11
RMD-258	GRAB	7000 Blk. Dyke Rd.	23-Dec-14	1	<1	NA	7	<1	0.12
RMD-275	GRAB	5180 Smith Cres.	23-Dec-14	0.6	<1	NA	7	<1	0.17
RMD-203	GRAB	23260 Westminster Hwy.	23-Dec-14	0.91	<1	NA	7	<1	0.13
RMD-252	GRAB	9751 Pendleton Rd.	29-Dec-14	0.87	<1	NA	7	<1	0.19
RMD-274	GRAB	10920 Springwood Court	29-Dec-14	0.9	<1	NA	7	<1	0.17
RMD-272	GRAB	751 Catalina Cres.	29-Dec-14	0.97	<1	NA	7	<1	0.11
RMD-270	GRAB	8200 Jones Rd.	29-Dec-14	0.88	<1	NA	7	<1	0.14
RMD-263	GRAB	12560 Cambie Rd.	30-Dec-14	0.83	<1	NA	7	<1	0.11
RMD-262	GRAB	13799 Commerce Pkwy.	30-Dec-14	0.88	<1	NA	7	<1	0.17
RMD-278	GRAB	6651 Fraserwood Place	30-Dec-14	0.63	<1	NA	7	<1	0.15
RMD-279	GRAB	Opp. 20371 Westminster Hwy.	30-Dec-14	0.59	<1	NA	7	<1	0.13
RMD-261	GRAB	9911 Sidaway Rd.	30-Dec-14	0.63	<1	NA	7	<1	0.13
RMD-260	GRAB	11111 Horseshoe Way	30-Dec-14	0.96	<1	NA	7	<1	0.14
RMD-268	GRAB	13800 No. 3 Rd. (off Garden City)	30-Dec-14	0.95	<1	NA	7	<1	0.2

ONCL - 632

Sample Name	Sample Type	Sample Reported Name	Sampled Date	Chlorine Free mg/L	Ecoli MF/100mLs	HPC CFU/mls	Temperature °C	Total Coliform MF/100mLs	Turbidity NTU
RMD-258	GRAB	7000 Blk. Dyke Rd.	30-Dec-14	0.94	<1	NA	7	<1	0.13
RMD-273	GRAB	Opp. 8331 Fairfax Place	17-Mar-14	0.7	<1	<2	8	<1	0.76
RMD-273	GRAB	Opp. 8331 Fairfax Place	24-Mar-14	0.65		<2	8		4
RMD-249	GRAB	23000 Blk. Dyke Rd.	4-Apr-14	0.59	<1	<2	8	<1	0.11
RMD-274	GRAB	10920 Springwood Court	7-Apr-14	0.68	<1	<2	8	<1	0.11
RMD-277	GRAB	Opp. 11280 Twigg Place	16-Apr-14	0.62	<1	<2	8	<1	0.17
RMD-278	GRAB	6651 Fraserwood Place	16-Apr-14	0.47	<1	<2	8	<1	0.12
RMD-252	GRAB	9751 Pendleton Rd.	22-Apr-14	0.73	<1	2	8	<1	0.09
RMD-272	GRAB	751 Catalina Cres.	22-Apr-14	0.74	<1	<2	8	<1	0.09
RMD-255	GRAB	6000 Blk. Miller Rd.	22-Apr-14	0.59	<1	<2	8	<1	0.14
RMD-254	GRAB	5300 No. 3 Rd.	22-Apr-14	0.64	<1	<2	8	<1	0.11
RMD-269	GRAB	14951 Triangle Rd.	22-Apr-14	0.54	<1	<2	8	<1	0.1
RMD-253	GRAB	11051 No 3 Rd.	22-Apr-14	0.68	<1	<2	8	<1	0.12
RMD-264	GRAB	13100 Mitchell Rd.	23-Apr-14	0.62	<1	<2	8	<1	0.14
RMD-277	GRAB	Opp. 11280 Twigg Place	23-Apr-14	0.66	<1	<2	8	<1	0.15
RMD-262	GRAB	13799 Commerce Pkwy.	23-Apr-14	0.64	<1	8	8	<1	0.14
RMD-278	GRAB	6651 Fraserwood Place	23-Apr-14	0.64	<1	<2	8	<1	0.11
RMD-279	GRAB	Opp. 20371 Westminster Hwy.	23-Apr-14	0.65	<1	<2	8	<1	0.14
RMD-261	GRAB	9911 Sidaway Rd.	23-Apr-14	0.49	<1	<2	8	<1	0.1
RMD-260	GRAB	11111 Horseshoe Way	23-Apr-14	0.71	<1	<2	8	<1	0.18
RMD-259	GRAB	10020 Amethyst Ave.	23-Apr-14	0.45	<1	<2	8	<1	0.16
RMD-257	GRAB	6640 Blundell Rd.	23-Apr-14	0.67	<1	<2	8	<1	0.09
RMD-206	GRAB	4251 Moncton St.	25-Apr-14	0.66	<1	<2	8	<1	0.12
RMD-216	GRAB	11080 No. 2 Rd.	25-Apr-14	0.7	<1	<2	8	<1	0.17
RMD-205	GRAB	13851 Steveston Hwy.	25-Apr-14	0.57	<1	<2	8	<1	0.11
RMD-267	GRAB	17240 Fedoruk	25-Apr-14	0.54	<1	<2	8	<1	0.25
RMD-249	GRAB	23000 Blk. Dyke Rd.	25-Apr-14	0.53	<1	<2	8	<1	0.18
RMD-276	GRAB	22271 Cochrane Drive	25-Apr-14	0.49	<1	<2	8	<1	0.1
RMD-275	GRAB	5180 Smith Cres.	25-Apr-14	0.52	<1	<2	8	<1	0.11
RMD-203	GRAB	23260 Westminster Hwy.	25-Apr-14	0.57	<1	<2	8	<1	0.1
RMD-250	GRAB	6071 Azure Rd.	28-Apr-14	0.61	<1	<2	8	<1	0.16
RMD-272	GRAB	751 Catalina Cres.	28-Apr-14	0.51	<1	<2	8	<1	0.1
RMD-270	GRAB	8200 Jones Rd.	28-Apr-14	0.44	<1	2	8	<1	0.13
RMD-264	GRAB	13100 Mitchell Rd.	30-Apr-14	0.66	<1	<2	8	<1	0.13
RMD-277	GRAB	Opp. 11280 Twigg Place	30-Apr-14	0.77	<1	<2	8	<1	0.16
RMD-261	GRAB	9911 Sidaway Rd.	30-Apr-14	0.58	<1	<2	8	<1	0.14
RMD-258	GRAB	7000 Blk. Dyke Rd.	30-Apr-14	0.67	<1	<2	8	<1	0.11
RMD-216	GRAB	11080 No. 2 Rd.	2-May-14	0.64	<1	<2	8	<1	0.1
RMD-212	GRAB	Opp. 8600 Ryan Rd.	CNCL - 633 2-May-14	0.69	<1	<2	8	<1	0.15

Sample Name	Sample Type	Sample Reported Name	Sampled Date	Chlorine Free mg/L	Ecoli MF/100mLs	HPC CFU/mls	Temperature °C	Total Coliform MF/100mLs	Turbidity NTU
RMD-202	GRAB	1500 Valemont Way	2-May-14	0.67	<1	<2	8	<1	0.16
RMD-275	GRAB	5180 Smith Cres.	2-May-14	0.46	<1	<2	8	<1	0.15
RMD-203	GRAB	23260 Westminster Hwy.	2-May-14	0.58	<1	<2	8	<1	0.1
RMD-251	GRAB	5951McCallan Rd.	5-May-14	0.72	<1	<2	8	<1	0.11
RMD-271	GRAB	3800 Cessna Drive	5-May-14	0.74	<1	<2	8	<1	0.1
RMD-272	GRAB	751 Catalina Cres.	5-May-14	0.7	<1	2	8	<1	0.11
RMD-255	GRAB	6000 Blk. Miller Rd.	5-May-14	0.68	<1	<2	8	<1	0.24
RMD-254	GRAB	5300 No. 3 Rd.	5-May-14	0.66	<1	<2	8	<1	0.12
RMD-269	GRAB	14951 Triangle Rd.	5-May-14	0.55	<1	<2	8	<1	0.1
RMD-279	GRAB	Opp. 20371 Westminster Hwy.	7-May-14	0.7	<1	<2	8	<1	0.11
RMD-216	GRAB	11080 No. 2 Rd.	9-May-14	0.73	<1	2	8	<1	0.15
RMD-212	GRAB	Opp. 8600 Ryan Rd.	9-May-14	0.62	<1	<2	8	<1	0.21
RMD-208	GRAB	13200 No. 4 Rd.	9-May-14	0.72	<1	<2	8	<1	0.23
RMD-205	GRAB	13851 Steveston Hwy.	9-May-14	0.63	<1	<2	8	<1	0.12
RMD-202	GRAB	1500 Valemont Way	9-May-14	0.64	<1	<2	8	<1	0.13
RMD-214	GRAB	11720 Westminster Hwy.	9-May-14	0.67	<1	<2	8	<1	0.19
RMD-251	GRAB	5951McCallan Rd.	12-May-14	0.67	<1	<2	8	<1	0.13
RMD-255	GRAB	6000 Blk. Miller Rd.	12-May-14	0.61	<1	<2	8	<1	0.15
RMD-253	GRAB	11051 No 3 Rd.	12-May-14	0.58	<1	<2	8	<1	0.12
RMD-263	GRAB	12560 Cambie Rd.	14-May-14	0.73	<1	<2	8	<1	0.19
RMD-278	GRAB	6651 Fraserwood Place	14-May-14	0.55	<1	<2	8	<1	0.39
RMD-279	GRAB	Opp. 20371 Westminster Hwy.	14-May-14	0.68	<1	<2	8	<1	0.25
RMD-261	GRAB	9911 Sidaway Rd.	14-May-14	0.55	<1	<2	8	<1	0.25
RMD-260	GRAB	11111 Horseshoe Way	14-May-14	0.63	<1	<2	8	<1	0.14
RMD-257	GRAB	6640 Blundell Rd.	14-May-14	0.75	<1	<2	8	<1	0.15
RMD-208	GRAB	13200 No. 4 Rd.	16-May-14	0.63	<1	2	8	<1	0.15
RMD-205	GRAB	13851 Steveston Hwy.	16-May-14	0.7	<1	<2	8	<1	0.13
RMD-203	GRAB	23260 Westminster Hwy.	16-May-14	0.71	<1	<2	8	<1	0.14
RMD-255	GRAB	6000 Blk. Miller Rd.	20-May-14	0.83	<1	<2	8	<1	0.54
RMD-251	GRAB	5951McCallan Rd.	2-Jun-14	1	<1	<2	8	<1	0.42
RMD-255	GRAB	6000 Blk. Miller Rd.	2-Jun-14	0.94	<1	<2	8	<1	0.6
RMD-262	GRAB	13799 Commerce Pkwy.	4-Jun-14	0.57	<1	<2	8	<1	0.11
RMD-251	GRAB	5951McCallan Rd.	9-Jun-14	1	<1	<2	8	<1	0.55
RMD-272	GRAB	751 Catalina Cres.	9-Jun-14	0.94	<1	<2	8	<1	0.55
RMD-255	GRAB	6000 Blk. Miller Rd.	9-Jun-14	0.9	<1	<2	8	<1	0.95
RMD-253	GRAB	11051 No 3 Rd.	9-Jun-14	0.87	<1	<2	8	<1	0.53
RMD-208	GRAB	13200 No. 4 Rd.	13-Jun-14	0.88	<1	<2	8	<1	0.51
RMD-214	GRAB	11720 Westminster Hwy.	13-Jun-14	0.9	<1	<2	8	<1	0.41
RMD-251	GRAB	5951McCallan Rd.	16-Jun-14	1.1	<1	<2	8	<1	0.45

CNCL - 634

Sample Name	Sample Type	Sample Reported Name	Sampled Date	Chlorine Free mg/L	Ecoli MF/100mLs	HPC CFU/mls	Temperature °C	Total Coliform MF/100mLs	Turbidity NTU
RMD-255	GRAB	6000 Blk. Miller Rd.	16-Jun-14	0.65	<1	<2	8	<1	0.56
RMD-277	GRAB	Opp. 11280 Twigg Place	18-Jun-14	0.95	<1	<2	8	<1	0.47
RMD-266	GRAB	9380 General Currie Rd.	18-Jun-14	0.96	<1	<2	8	<1	0.4
RMD-257	GRAB	6640 Blundell Rd.	18-Jun-14	0.86	<1	<2	8	<1	0.5
RMD-253	GRAB	11051 No 3 Rd.	23-Jun-14	0.88	<1	<2	8	<1	0.36
RMD-263	GRAB	12560 Cambie Rd.	25-Jun-14	1	<1	<2	8	<1	0.68
RMD-214	GRAB	11720 Westminster Hwy.	27-Jun-14	0.87	<1	<2	8	<1	0.3
RMD-272	GRAB	751 Catalina Cres.	30-Jun-14	0.91	<1	<2	8	<1	0.43
RMD-254	GRAB	5300 No. 3 Rd.	30-Jun-14	0.98	<1	<2	8	<1	0.3
RMD-263	GRAB	12560 Cambie Rd.	2-Jul-14	1	<1	<2	8	<1	0.71
RMD-277	GRAB	Opp. 11280 Twigg Place	2-Jul-14	0.9	<1	<2	8	<1	0.55
RMD-262	GRAB	13799 Commerce Pkwy.	2-Jul-14	0.96	<1	<2	8	<1	0.5
RMD-214	GRAB	11720 Westminster Hwy.	4-Jul-14	1	<1	<2	8	<1	0.3
RMD-251	GRAB	5951 McCallan Rd.	17-Nov-14	0.62	<1	<2	8	<1	0.12
RMD-272	GRAB	751 Catalina Cres.	17-Nov-14	0.8	<1	<2	8	<1	0.11
RMD-253	GRAB	11051 No 3 Rd.	17-Nov-14	0.81	<1	<2	8	<1	0.09
RMD-263	GRAB	12560 Cambie Rd.	19-Nov-14	0.78	<1	<2	8	<1	0.11
RMD-278	GRAB	6651 Fraserwood Place	19-Nov-14	0.5	<1	<2	8	<1	0.32
RMD-260	GRAB	11111 Horseshoe Way	19-Nov-14	0.69	<1	<2	8	<1	0.11
RMD-258	GRAB	7000 Blk. Dyke Rd.	19-Nov-14	0.71	<1	<2	8	<1	0.11
RMD-257	GRAB	6640 Blundell Rd.	19-Nov-14	0.75	<1	<2	8	<1	0.11
RMD-206	GRAB	4251 Moncton St.	21-Nov-14	0.69	<1	<2	8	<1	0.1
RMD-216	GRAB	11080 No. 2 Rd.	21-Nov-14	0.69	<1	<2	8	<1	0.1
RMD-202	GRAB	1500 Valemont Way	21-Nov-14	0.66	<1	<2	8	<1	0.11
RMD-276	GRAB	22271 Cochrane Drive	21-Nov-14	0.74	<1	<2	8	<1	0.13
RMD-255	GRAB	6000 Blk. Miller Rd.	24-Nov-14	0.75	<1	<2	8	<1	0.25
RMD-256	GRAB	1000 Blk. McDonald Rd.	24-Nov-14	0.81	<1	<2	8	<1	0.2
RMD-270	GRAB	8200 Jones Rd.	24-Nov-14	0.78	<1	<2	8	<1	0.13
RMD-253	GRAB	11051 No 3 Rd.	24-Nov-14	0.75	<1	<2	8	<1	0.13
RMD-263	GRAB	12560 Cambie Rd.	26-Nov-14	0.63	<1	<2	8	<1	0.11
RMD-264	GRAB	13100 Mitchell Rd.	26-Nov-14	0.89	<1	<2	8	<1	0.23
RMD-279	GRAB	Opp. 20371 Westminster Hwy.	26-Nov-14	0.75	<1	<2	8	<1	0.18
RMD-261	GRAB	9911 Sidaway Rd.	26-Nov-14	0.52	<1	<2	8	<1	0.25
RMD-268	GRAB	13800 No. 3 Rd. (off Garden City)	26-Nov-14	0.69	<1	<2	8	<1	0.58
RMD-258	GRAB	7000 Blk. Dyke Rd.	26-Nov-14	0.52	<1	<2	8	<1	0.13
RMD-212	GRAB	Opp. 8600 Ryan Rd.	27-Nov-14	0.76	<1	8	8	<1	0.12
RMD-208	GRAB	13200 No. 4 Rd.	27-Nov-14	0.83	<1	<2	8	<1	0.11
RMD-205	GRAB	13851 Steveston Hwy.	27-Nov-14	0.61	<1	<2	8	<1	0.21
RMD-202	GRAB	1500 Valemont Way CNCL - 635	27-Nov-14	0.67	<1	<2	8	<1	0.13

Sample Name	Sample Type	Sample Reported Name	Sampled Date	Chlorine Free mg/L	Ecoli MF/100mLs	HPC CFU/mls	Temperature °C	Total Coliform MF/100mLs	Turbidity NTU
RMD-214	GRAB	11720 Westminster Hwy.	27-Nov-14	0.71	<1	<2	8	<1	0.13
RMD-251	GRAB	5951 McCallan Rd.	1-Dec-14	0.84	<1	<2	8	<1	0.1
RMD-250	GRAB	6071 Azure Rd.	1-Dec-14	0.8	<1	<2	8	<1	0.09
RMD-271	GRAB	3800 Cessna Drive	1-Dec-14	0.74	<1	<2	8	<1	0.15
RMD-272	GRAB	751 Catalina Cres.	1-Dec-14	0.85	<1	<2	8	<1	0.12
RMD-256	GRAB	1000 Blk. McDonald Rd.	1-Dec-14	0.8	<1	<2	8	<1	0.11
RMD-254	GRAB	5300 No. 3 Rd.	1-Dec-14	0.8	<1	<2	8	<1	0.1
RMD-269	GRAB	14951 Triangle Rd.	1-Dec-14	0.72	<1	<2	8	<1	0.37
RMD-253	GRAB	11051 No 3 Rd.	1-Dec-14	0.76	<1	<2	8	<1	0.09
RMD-262	GRAB	13799 Commerce Pkwy.	3-Dec-14	0.52	<1	<2	8	<1	0.37
RMD-278	GRAB	6651 Fraserwood Place	3-Dec-14	0.45	<1	<2	8	<1	0.34
RMD-279	GRAB	Opp. 20371 Westminster Hwy.	3-Dec-14	0.68	<1	<2	8	<1	0.24
RMD-261	GRAB	9911 Sidaway Rd.	3-Dec-14	0.58	<1	<2	8	<1	0.35
RMD-259	GRAB	10020 Amethyst Ave.	3-Dec-14	0.73	<1	<2	8	<1	0.14
RMD-268	GRAB	13800 No. 3 Rd. (off Garden City)	3-Dec-14	0.71	<1	<2	8	<1	0.22
RMD-205	GRAB	13851 Steveston Hwy.	5-Dec-14	0.49	<1	<2	8	<1	0.27
RMD-202	GRAB	1500 Valemont Way	5-Dec-14	0.77	<1	4	8	<1	0.12
RMD-214	GRAB	11720 Westminster Hwy.	5-Dec-14	0.8	<1	2	8	<1	0.12
RMD-249	GRAB	23000 Blk. Dyke Rd.	5-Dec-14	0.54	<1	<2	8	<1	0.24
RMD-276	GRAB	22271 Cochrane Drive	5-Dec-14	0.55	<1	<2	8	<1	0.16
RMD-273	GRAB	Opp. 8331 Fairfax Place	8-Dec-14	0.72	<1	2	8	<1	0.12
RMD-252	GRAB	9751 Pendleton Rd.	8-Dec-14	0.75	<1	<2	8	<1	0.14
RMD-274	GRAB	10920 Springwood Court	8-Dec-14	0.7	<1	<2	8	<1	0.1
RMD-271	GRAB	3800 Cessna Drive	8-Dec-14	0.72	<1	<2	8	<1	0.13
RMD-270	GRAB	8200 Jones Rd.	8-Dec-14	0.75	<1	<2	8	<1	0.17
RMD-269	GRAB	14951 Triangle Rd.	8-Dec-14	0.55	<1	2	8	<1	0.14
RMD-263	GRAB	12560 Cambie Rd.	10-Dec-14	0.76	<1	<2	8	<1	0.11
RMD-262	GRAB	13799 Commerce Pkwy.	10-Dec-14	0.63	<1	<2	8	<1	0.18
RMD-278	GRAB	6651 Fraserwood Place	10-Dec-14	0.48	<1	<2	8	<1	0.29
RMD-204	GRAB	3180 Granville Ave.	11-Dec-14	0.57	<1	<2	8	<1	0.95
RMD-206	GRAB	4251 Moncton St.	11-Dec-14	0.75	<1	<2	8	<1	0.12
RMD-267	GRAB	17240 Fedoruk	11-Dec-14	0.5	<1	<2	8	<1	0.28
RMD-249	GRAB	23000 Blk. Dyke Rd.	11-Dec-14	0.51	<1	<2	8	<1	0.29
RMD-276	GRAB	22271 Cochrane Drive	11-Dec-14	0.61	<1	<2	8	<1	0.23
RMD-273	GRAB	Opp. 8331 Fairfax Place	15-Dec-14	0.68	<1	<2	8	<1	0.19
RMD-274	GRAB	10920 Springwood Court	15-Dec-14	0.75	<1	<2	8	<1	0.15
RMD-269	GRAB	14951 Triangle Rd.	15-Dec-14	0.52	<1	<2	8	<1	0.1
RMD-263	GRAB	12560 Cambie Rd.	17-Dec-14	0.94	<1	<2	8	<1	0.09
RMD-277	GRAB	Opp. 11280 Twigg Place	17-Dec-14	0.96	<1	<2	8	<1	0.15

CNCL - 636

Sample Name	Sample Type	Sample Reported Name	Sampled Date	Chlorine Free mg/L	Ecoli MF/100mLs	HPC CFU/mls	Temperature °C	Total Coliform MF/100mLs	Turbidity NTU
RMD-278	GRAB	6651 Fraserwood Place	17-Dec-14	0.52	<1	<2	8	<1	0.29
RMD-204	GRAB	3180 Granville Ave.	19-Dec-14	1.1	<1	<2	8	<1	0.82
RMD-202	GRAB	1500 Valemont Way	19-Dec-14	0.71	<1	<2	8	<1	0.1
RMD-249	GRAB	23000 Blk. Dyke Rd.	19-Dec-14	0.54	<1	<2	8	<1	0.63
RMD-276	GRAB	22271 Cochrane Drive	19-Dec-14	0.57	<1	2	8	<1	0.13
RMD-275	GRAB	5180 Smith Cres.	19-Dec-14	0.58	<1	<2	8	<1	0.17
RMD-273	GRAB	Opp. 8331 Fairfax Place	22-Dec-14	0.93	<1	NA	8	<1	0.21
RMD-252	GRAB	9751 Pendleton Rd.	22-Dec-14	0.87	<1	NA	8	<1	0.18
RMD-274	GRAB	10920 Springwood Court	22-Dec-14	0.99	<1	NA	8	<1	0.13
RMD-254	GRAB	5300 No. 3 Rd.	22-Dec-14	0.97	<1	NA	8	<1	0.1
RMD-277	GRAB	Opp. 11280 Twigg Place	23-Dec-14	0.84	<1	NA	8	<1	0.15
RMD-262	GRAB	13799 Commerce Pkwy.	23-Dec-14	0.61	<1	NA	8	<1	0.16
RMD-278	GRAB	6651 Fraserwood Place	23-Dec-14	0.54	<1	NA	8	<1	0.42
RMD-279	GRAB	Opp. 20371 Westminster Hwy.	23-Dec-14	0.73	<1	NA	8	<1	0.21
RMD-256	GRAB	1000 Blk. McDonald Rd.	29-Dec-14	0.36	<1	NA	8	<1	0.4
RMD-250	GRAB	6071 Azure Rd.	22-Apr-14	0.63	<1	<2	9	<1	0.17
RMD-271	GRAB	3800 Cessna Drive	22-Apr-14	0.5	<1	<2	9	<1	0.11
RMD-266	GRAB	9380 General Currie Rd.	23-Apr-14	0.69	<1	<2	9	<1	0.13
RMD-268	GRAB	13800 No. 3 Rd. (off Garden City)	23-Apr-14	0.64	<1	<2	9	<1	0.11
RMD-258	GRAB	7000 Blk. Dyke Rd.	23-Apr-14	0.7	<1	<2	9	<1	0.1
RMD-204	GRAB	3180 Granville Ave.	25-Apr-14	0.54	<1	2	9	<1	0.18
RMD-212	GRAB	Opp. 8600 Ryan Rd.	25-Apr-14	0.7	<1	<2	9	<1	0.12
RMD-202	GRAB	1500 Valemont Way	25-Apr-14	0.59	<1	<2	9	<1	0.13
RMD-214	GRAB	11720 Westminster Hwy.	25-Apr-14	0.64	<1	2	9	<1	0.1
RMD-204	GRAB	3180 Granville Ave.	2-May-14	0.63	<1	<2	9	<1	0.23
RMD-267	GRAB	17240 Fedoruk	2-May-14	0.59	<1	<2	9	<1	0.15
RMD-276	GRAB	22271 Cochrane Drive	2-May-14	0.61	<1	<2	9	<1	0.16
RMD-252	GRAB	9751 Pendleton Rd.	5-May-14	0.61	<1	<2	9	<1	0.18
RMD-274	GRAB	10920 Springwood Court	5-May-14	0.63	<1	<2	9	<1	0.11
RMD-250	GRAB	6071 Azure Rd.	5-May-14	0.65	<1	<2	9	<1	0.13
RMD-256	GRAB	1000 Blk. McDonald Rd.	5-May-14	0.67	<1	<2	9	<1	0.11
RMD-270	GRAB	8200 Jones Rd.	5-May-14	0.72	<1	<2	9	<1	0.1
RMD-253	GRAB	11051 No 3 Rd.	5-May-14	0.67	<1	<2	9	<1	0.11
RMD-263	GRAB	12560 Cambie Rd.	7-May-14	0.77	<1	<2	9	<1	0.13
RMD-262	GRAB	13799 Commerce Pkwy.	7-May-14	0.78	<1	12	9	<1	0.11
RMD-260	GRAB	11111 Horseshoe Way	7-May-14	0.73	<1	<2	9	<1	0.12
RMD-259	GRAB	10020 Amethyst Ave.	7-May-14	0.6	<1	<2	9	<1	0.13
RMD-266	GRAB	9380 General Currie Rd.	7-May-14	0.89	<1	<2	9	<1	0.13
RMD-268	GRAB	13800 No. 3 Rd. (off Garden City)	7-May-14	0.6	<1	<2	9	<1	0.12

GNCL - 637

Sample Name	Sample Type	Sample Reported Name	Sampled Date	Chlorine Free mg/L	Ecoli MF/100mLs	HPC CFU/mls	Temperature °C	Total Coliform MF/100mLs	Turbidity NTU
RMD-258	GRAB	7000 Blk. Dyke Rd.	7-May-14	0.59	<1	<2	9	<1	0.12
RMD-257	GRAB	6640 Blundell Rd.	7-May-14	0.77	<1	<2	9	<1	0.13
RMD-206	GRAB	4251 Moncton St.	9-May-14	0.7	<1	<2	9	<1	0.23
RMD-249	GRAB	23000 Blk. Dyke Rd.	9-May-14	0.45	<1	<2	9	<1	0.22
RMD-252	GRAB	9751 Pendleton Rd.	12-May-14	0.59	<1	<2	9	<1	0.13
RMD-250	GRAB	6071 Azure Rd.	12-May-14	0.66	<1	<2	9	<1	0.14
RMD-271	GRAB	3800 Cessna Drive	12-May-14	0.67	<1	<2	9	<1	0.11
RMD-254	GRAB	5300 No. 3 Rd.	12-May-14	0.67	<1	<2	9	<1	0.1
RMD-270	GRAB	8200 Jones Rd.	12-May-14	0.54	<1	2	9	<1	0.16
RMD-269	GRAB	14951 Triangle Rd.	12-May-14	0.53	<1	<2	9	<1	0.1
RMD-268	GRAB	13800 No. 3 Rd. (off Garden City)	14-May-14	0.63	<1	<2	9	<1	0.16
RMD-206	GRAB	4251 Moncton St.	16-May-14	0.57	<1	<2	9	<1	0.16
RMD-216	GRAB	11080 No. 2 Rd.	16-May-14	0.66	<1	4	9	<1	0.13
RMD-202	GRAB	1500 Valemont Way	16-May-14	0.53	<1	<2	9	<1	0.14
RMD-214	GRAB	11720 Westminster Hwy.	16-May-14	0.71	<1	<2	9	<1	0.14
RMD-267	GRAB	17240 Fedoruk	16-May-14	0.64	<1	<2	9	<1	0.14
RMD-249	GRAB	23000 Blk. Dyke Rd.	16-May-14	0.37	<1	<2	9	<1	0.29
RMD-251	GRAB	5951McCallan Rd.	20-May-14	0.77	<1	14	9	<1	0.15
RMD-269	GRAB	14951 Triangle Rd.	20-May-14	0.71	<1	2	9	<1	0.16
RMD-250	GRAB	6071 Azure Rd.	20-May-14	0.75	<1	2	9	<1	0.18
RMD-251	GRAB	5951McCallan Rd.	26-May-14	0.71	<1	<2	9	<1	0.13
RMD-279	GRAB	Opp. 20371 Westminster Hwy.	28-May-14	0.64	<1	<2	9	<1	0.1
RMD-216	GRAB	11080 No. 2 Rd.	30-May-14	0.82	<1	<2	9	<1	0.34
RMD-208	GRAB	13200 No. 4 Rd.	30-May-14	0.79	<1	<2	9	<1	0.3
RMD-214	GRAB	11720 Westminster Hwy.	30-May-14	0.87	<1	<2	9	<1	0.38
RMD-203	GRAB	23260 Westminster Hwy.	30-May-14	0.57	<1	<2	9	<1	0.1
RMD-250	GRAB	6071 Azure Rd.	2-Jun-14	0.82	<1	<2	9	<1	0.51
RMD-271	GRAB	3800 Cessna Drive	2-Jun-14	1	<1	LA	9	<1	0.43
RMD-272	GRAB	751 Catalina Cres.	2-Jun-14	0.91	<1	<2	9	<1	0.51
RMD-256	GRAB	1000 Blk. McDonald Rd.	2-Jun-14	1	<1	<2	9	<1	0.53
RMD-270	GRAB	8200 Jones Rd.	2-Jun-14	0.89	<1	<2	9	<1	0.6
RMD-269	GRAB	14951 Triangle Rd.	2-Jun-14	1	<1	<2	9	<1	0.53
RMD-263	GRAB	12560 Cambie Rd.	4-Jun-14	0.93	<1	<2	9	<1	0.52
RMD-277	GRAB	Opp. 11280 Twigg Place	4-Jun-14	0.98	<1	<2	9	<1	0.61
RMD-260	GRAB	11111 Horseshoe Way	4-Jun-14	1	<1	<2	9	<1	0.45
RMD-259	GRAB	10020 Amethyst Ave.	4-Jun-14	0.83	<1	<2	9	<1	0.43
RMD-268	GRAB	13800 No. 3 Rd. (off Garden City)	4-Jun-14	1	<1	<2	9	<1	0.52
RMD-257	GRAB	6640 Blundell Rd.	4-Jun-14	0.92	<1	<2	9	<1	0.45
RMD-208	GRAB	13200 No. 4 Rd.	6-Jun-14	0.94	<1	<2	9	<1	0.74

CNCL - 638

Sample Name	Sample Type	Sample Reported Name	Sampled Date	Chlorine Free mg/L	Ecoli MF/100mLs	HPC CFU/mls	Temperature °C	Total Coliform MF/100mLs	Turbidity NTU
RMD-214	GRAB	11720 Westminster Hwy.	6-Jun-14	1.1	<1	<2	9	<1	0.5
RMD-271	GRAB	3800 Cessna Drive	9-Jun-14	0.88	<1	<2	9	<1	0.59
RMD-277	GRAB	Opp. 11280 Twigg Place	11-Jun-14	0.97	<1	<2	9	<1	0.45
RMD-260	GRAB	11111 Horseshoe Way	11-Jun-14	0.92	<1	<2	9	<1	0.41
RMD-266	GRAB	9380 General Currie Rd.	11-Jun-14	1.1	<1	<2	9	<1	0.44
RMD-257	GRAB	6640 Blundell Rd.	11-Jun-14	0.94	<1	<2	9	<1	0.39
RMD-206	GRAB	4251 Moncton St.	13-Jun-14	0.73	<1	<2	9	<1	0.7
RMD-212	GRAB	Opp. 8600 Ryan Rd.	13-Jun-14	0.71	<1	<2	9	<1	0.57
RMD-250	GRAB	6071 Azure Rd.	16-Jun-14	0.72	<1	<2	9	<1	0.4
RMD-271	GRAB	3800 Cessna Drive	16-Jun-14	1.1	<1	<2	9	<1	0.48
RMD-272	GRAB	751 Catalina Cres.	16-Jun-14	0.85	<1	<2	9	<1	0.41
RMD-253	GRAB	11051 No 3 Rd.	16-Jun-14	0.74	<1	<2	9	<1	0.47
RMD-264	GRAB	13100 Mitchell Rd.	18-Jun-14	1	<1	<2	9	<1	0.52
RMD-260	GRAB	11111 Horseshoe Way	18-Jun-14	0.9	<1	<2	9	<1	0.5
RMD-259	GRAB	10020 Amethyst Ave.	18-Jun-14	0.71	<1	<2	9	<1	0.36
RMD-216	GRAB	11080 No. 2 Rd.	20-Jun-14	0.71	<1	<2	9	<1	0.47
RMD-214	GRAB	11720 Westminster Hwy.	20-Jun-14	1.1	<1	<2	9	<1	0.42
RMD-251	GRAB	5951McCallan Rd.	23-Jun-14	0.96	<1	<2	9	<1	0.43
RMD-250	GRAB	6071 Azure Rd.	23-Jun-14	1	<1	<2	9	<1	0.48
RMD-255	GRAB	6000 Blk. Miller Rd.	23-Jun-14	1	<1	<2	9	<1	0.68
RMD-254	GRAB	5300 No. 3 Rd.	23-Jun-14	0.92	<1	<2	9	<1	0.43
RMD-264	GRAB	13100 Mitchell Rd.	25-Jun-14	0.98	<1	<2	9	<1	0.66
RMD-277	GRAB	Opp. 11280 Twigg Place	25-Jun-14	0.99	<1	<2	9	<1	0.65
RMD-260	GRAB	11111 Horseshoe Way	25-Jun-14	0.89	<1	2	9	<1	0.38
RMD-259	GRAB	10020 Amethyst Ave.	25-Jun-14	1	<1	<2	9	<1	0.38
RMD-257	GRAB	6640 Blundell Rd.	25-Jun-14	0.84	<1	<2	9	<1	0.42
RMD-212	GRAB	Opp. 8600 Ryan Rd.	27-Jun-14	0.83	<1	<2	9	<1	0.28
RMD-208	GRAB	13200 No. 4 Rd.	27-Jun-14	0.94	<1	<2	9	<1	0.3
RMD-251	GRAB	5951McCallan Rd.	30-Jun-14	1.1	<1	<2	9	<1	0.34
RMD-253	GRAB	11051 No 3 Rd.	30-Jun-14	0.98	<1	<2	9	<1	0.29
RMD-250	GRAB	6071 Azure Rd.	30-Jun-14	1.1	<1	<2	9	<1	0.32
RMD-255	GRAB	6000 Blk. Miller Rd.	30-Jun-14	0.94	<1	<2	9	<1	0.54
RMD-260	GRAB	11111 Horseshoe Way	2-Jul-14	0.99	<1	<2	9	<1	0.35
RMD-266	GRAB	9380 General Currie Rd.	2-Jul-14	0.85	<1	<2	9	<1	0.35
RMD-257	GRAB	6640 Blundell Rd.	2-Jul-14	1.1	<1	<2	9	<1	0.39
RMD-216	GRAB	11080 No. 2 Rd.	4-Jul-14	0.8	<1	<2	9	<1	0.29
RMD-208	GRAB	13200 No. 4 Rd.	4-Jul-14	0.85	<1	<2	9	<1	0.3
RMD-251	GRAB	5951McCallan Rd.	7-Jul-14	0.98	<1	<2	9	<1	0.31
RMD-266	GRAB	9380 General Currie Rd.	9-Jul-14	0.96	<1	<2	9	<1	0.32

CNCL - 639

Sample Name	Sample Type	Sample Reported Name	Sampled Date	Chlorine Free mg/L	Ecoli MF/100mLs	HPC CFU/mls	Temperature °C	Total Coliform MF/100mLs	Turbidity NTU
RMD-257	GRAB	6640 Blundell Rd.	9-Jul-14	1	<1	<2	9	<1	0.34
RMD-216	GRAB	11080 No. 2 Rd.	11-Jul-14	0.95	<1	<2	9	<1	0.3
RMD-214	GRAB	11720 Westminster Hwy.	11-Jul-14	0.88	<1	<2	9	<1	0.3
RMD-251	GRAB	5951McCallan Rd.	14-Jul-14	0.96	<1	<2	9	<1	0.42
RMD-272	GRAB	751 Catalina Cres.	14-Jul-14	1	<1	<2	9	<1	0.32
RMD-255	GRAB	6000 Blk. Miller Rd.	14-Jul-14	0.89	<1	<2	9	<1	0.63
RMD-277	GRAB	Opp. 11280 Twigg Place	16-Jul-14	0.92	<1	<2	9	<1	0.32
RMD-266	GRAB	9380 General Currie Rd.	16-Jul-14	0.93	<1	<2	9	<1	0.28
RMD-257	GRAB	6640 Blundell Rd.	16-Jul-14	0.88	<1	<2	9	<1	0.3
RMD-253	REPEAT	11051 No 3 Rd.	16-Jul-14	0.89	<1	<2	9	<1	0.26
RMD-214	GRAB	11720 Westminster Hwy.	18-Jul-14	0.83	<1	<2	9	<1	0.3
RMD-251	GRAB	5951McCallan Rd.	21-Jul-14	0.99	<1	<2	9	<1	0.36
RMD-255	GRAB	6000 Blk. Miller Rd.	21-Jul-14	0.78	<1	<2	9	<1	0.32
RMD-260	GRAB	11111 Horseshoe Way	23-Jul-14	0.91	<1	<2	9	<1	0.28
RMD-257	GRAB	6640 Blundell Rd.	23-Jul-14	0.98	<1	<2	9	<1	0.31
RMD-214	GRAB	11720 Westminster Hwy.	24-Jul-14	1.2	<1	<2	9	<1	0.26
RMD-251	GRAB	5951McCallan Rd.	28-Jul-14	0.81	<1	<2	9	<1	0.33
RMD-255	GRAB	6000 Blk. Miller Rd.	28-Jul-14	1.2	<1	<2	9	<1	0.43
RMD-266	GRAB	9380 General Currie Rd.	30-Jul-14	0.61	<1	<2	9	<1	0.31
RMD-251	GRAB	5951McCallan Rd.	11-Aug-14	0.78	<1	<2	9	<1	0.37
RMD-203	GRAB	23260 Westminster Hwy.	7-Nov-14	0.8	<1	<2	9	<1	0.1
RMD-255	GRAB	6000 Blk. Miller Rd.	10-Nov-14	0.94	<1	<2	9	<1	0.11
RMD-263	GRAB	12560 Cambie Rd.	12-Nov-14	0.79	<1	<2	9	<1	0.34
RMD-264	GRAB	13100 Mitchell Rd.	12-Nov-14	0.81	<1	<2	9	<1	0.19
RMD-277	GRAB	Opp. 11280 Twigg Place	12-Nov-14	0.81	<1	2	9	<1	0.18
RMD-262	GRAB	13799 Commerce Pkwy.	12-Nov-14	0.68	<1	<2	9	<1	0.19
RMD-278	GRAB	6651 Fraserwood Place	12-Nov-14	0.91	<1	<2	9	<1	0.16
RMD-279	GRAB	Opp. 20371 Westminster Hwy.	12-Nov-14	0.73	<1	<2	9	<1	0.23
RMD-260	GRAB	11111 Horseshoe Way	12-Nov-14	0.82	<1	<2	9	<1	0.27
RMD-268	GRAB	13800 No. 3 Rd. (off Garden City)	12-Nov-14	0.76	<1	<2	9	<1	0.15
RMD-257	GRAB	6640 Blundell Rd.	12-Nov-14	0.85	<1	<2	9	<1	0.13
RMD-271	GRAB	3800 Cessna Drive	17-Nov-14	0.8	<1	<2	9	<1	0.1
RMD-256	GRAB	1000 Blk. McDonald Rd.	17-Nov-14	0.67	<1	<2	9	<1	0.13
RMD-254	GRAB	5300 No. 3 Rd.	17-Nov-14	0.52	<1	<2	9	<1	0.13
RMD-264	GRAB	13100 Mitchell Rd.	19-Nov-14	0.74	<1	<2	9	<1	0.11
RMD-262	GRAB	13799 Commerce Pkwy.	19-Nov-14	0.49	<1	<2	9	<1	0.15
RMD-204	GRAB	3180 Granville Ave.	21-Nov-14	0.72	<1	<2	9	<1	0.45
RMD-205	GRAB	13851 Steveston Hwy.	21-Nov-14	0.61	<1	2	9	<1	0.32
RMD-214	GRAB	11720 Westminster Hwy.	21-Nov-14	0.92	<1	<2	9	<1	0.11

CNCL - 640

Sample Name	Sample Type	Sample Reported Name	Sampled Date	Chlorine Free mg/L	Ecoli MF/100mLs	HPC CFU/mls	Temperature °C	Total Coliform MF/100mLs	Turbidity NTU
RMD-249	GRAB	23000 Blk. Dyke Rd.	21-Nov-14	0.5	<1	10	9	<1	0.27
RMD-203	GRAB	23260 Westminster Hwy.	21-Nov-14	0.79	<1	<2	9	<1	0.09
RMD-252	GRAB	9751 Pendleton Rd.	24-Nov-14	0.75	<1	<2	9	<1	0.12
RMD-274	GRAB	10920 Springwood Court	24-Nov-14	0.78	<1	<2	9	<1	0.17
RMD-250	GRAB	6071 Azure Rd.	24-Nov-14	0.75	<1	<2	9	<1	0.15
RMD-254	GRAB	5300 No. 3 Rd.	24-Nov-14	0.77	<1	<2	9	<1	0.21
RMD-269	GRAB	14951 Triangle Rd.	24-Nov-14	0.52	<1	<2	9	<1	0.24
RMD-277	GRAB	Opp. 11280 Twigg Place	26-Nov-14	0.72	<1	6	9	<1	0.16
RMD-262	GRAB	13799 Commerce Pkwy.	26-Nov-14	0.68	<1	<2	9	<1	0.13
RMD-278	GRAB	6651 Fraserwood Place	26-Nov-14	0.58	<1	<2	9	<1	0.13
RMD-204	GRAB	3180 Granville Ave.	27-Nov-14	0.66	<1	<2	9	<1	0.35
RMD-267	GRAB	17240 Fedoruk	27-Nov-14	0.44	<1	<2	9	<1	0.27
RMD-249	GRAB	23000 Blk. Dyke Rd.	27-Nov-14	0.58	<1	<2	9	<1	0.16
RMD-276	GRAB	22271 Cochrane Drive	27-Nov-14	0.6	<1	<2	9	<1	0.16
RMD-275	GRAB	5180 Smith Cres.	27-Nov-14	0.63	<1	4	9	<1	0.3
RMD-203	GRAB	23260 Westminster Hwy.	27-Nov-14	0.65	<1	<2	9	<1	0.11
RMD-252	GRAB	9751 Pendleton Rd.	1-Dec-14	0.7	<1	<2	9	<1	0.13
RMD-274	GRAB	10920 Springwood Court	1-Dec-14	0.76	<1	<2	9	<1	0.1
RMD-204	GRAB	3180 Granville Ave.	5-Dec-14	1.1	<1	<2	9	<1	0.23
RMD-273	GRAB	Opp. 8331 Fairfax Place	14-Apr-14	0.65	<1	<2	10	<1	0.21
RMD-274	GRAB	10920 Springwood Court	22-Apr-14	0.59	<1	<2	10	<1	0.14
RMD-263	GRAB	12560 Cambie Rd.	23-Apr-14	0.67	<1	<2	10	<1	0.12
RMD-274	GRAB	10920 Springwood Court	28-Apr-14	0.65	<1	<2	10	<1	0.1
RMD-249	GRAB	23000 Blk. Dyke Rd.	2-May-14	0.56	<1	<2	10	<1	0.13
RMD-264	GRAB	13100 Mitchell Rd.	7-May-14	0.77	<1	<2	10	<1	0.15
RMD-277	GRAB	Opp. 11280 Twigg Place	7-May-14	0.85	<1	<2	10	<1	0.17
RMD-278	GRAB	6651 Fraserwood Place	7-May-14	0.61	<1	<2	10	<1	0.14
RMD-261	GRAB	9911 Sidaway Rd.	7-May-14	0.9	<1	<2	10	<1	0.09
RMD-204	GRAB	3180 Granville Ave.	9-May-14	0.66	<1	<2	10	<1	0.24
RMD-267	GRAB	17240 Fedoruk	9-May-14	0.65	<1	<2	10	<1	0.16
RMD-276	GRAB	22271 Cochrane Drive	9-May-14	0.55	<1	<2	10	<1	0.11
RMD-275	GRAB	5180 Smith Cres.	9-May-14	0.63	<1	<2	10	<1	0.14
RMD-203	GRAB	23260 Westminster Hwy.	9-May-14	0.51	<1	<2	10	<1	0.16
RMD-272	GRAB	751 Catalina Cres.	12-May-14	0.67	<1	<2	10	<1	0.1
RMD-256	GRAB	1000 Blk. McDonald Rd.	12-May-14	0.63	<1	<2	10	<1	0.11
RMD-258	GRAB	7000 Blk. Dyke Rd.	14-May-14	0.59	<1	<2	10	<1	0.11
RMD-204	GRAB	3180 Granville Ave.	16-May-14	0.67	<1	<2	10	<1	0.5
RMD-212	GRAB	Opp. 8600 Ryan Rd.	16-May-14	0.72	<1	<2	10	<1	0.12
RMD-275	GRAB	5180 Smith Cres.	16-May-14	0.68	<1	<2	10	<1	0.12

CNCL - 641

Sample Name	Sample Type	Sample Reported Name	Sampled Date	Chlorine Free mg/L	Ecoli MF/100mLs	HPC CFU/mls	Temperature °C	Total Coliform MF/100mLs	Turbidity NTU
RMD-252	GRAB	9751 Pendleton Rd.	20-May-14	0.69	<1	<2	10	<1	0.14
RMD-253	GRAB	11051 No 3 Rd.	20-May-14	0.77	<1	<2	10	<1	0.14
RMD-270	GRAB	8200 Jones Rd.	20-May-14	0.7	<1	<2	10	<1	0.17
RMD-254	GRAB	5300 No. 3 Rd.	20-May-14	0.66	<1	<2	10	<1	0.15
RMD-271	GRAB	3800 Cessna Drive	20-May-14	0.73	<1	<2	10	<1	0.14
RMD-256	GRAB	1000 Blk. McDonald Rd.	20-May-14	0.61	<1	14	10	<1	0.14
RMD-216	GRAB	11080 No. 2 Rd.	23-May-14	0.75	<1	<2	10	<1	0.14
RMD-203	GRAB	23260 Westminster Hwy.	23-May-14	0.73	<1	<2	10	<1	0.19
RMD-271	GRAB	3800 Cessna Drive	26-May-14	0.73	<1	<2	10	<1	0.14
RMD-272	GRAB	751 Catalina Cres.	26-May-14	0.61	<1	<2	10	<1	0.12
RMD-255	GRAB	6000 Blk. Miller Rd.	26-May-14	0.75	<1	<2	10	<1	0.2
RMD-256	GRAB	1000 Blk. McDonald Rd.	26-May-14	0.71	<1	<2	10	<1	0.15
RMD-254	GRAB	5300 No. 3 Rd.	26-May-14	0.68	<1	<2	10	<1	0.13
RMD-269	GRAB	14951 Triangle Rd.	26-May-14	0.64	<1	<2	10	<1	0.16
RMD-253	GRAB	11051 No 3 Rd.	26-May-14	0.7	<1	<2	10	<1	0.12
RMD-262	GRAB	13799 Commerce Pkwy.	28-May-14	0.79	<1	2	10	<1	0.25
RMD-260	GRAB	11111 Horseshoe Way	28-May-14	0.74	<1	<2	10	<1	0.11
RMD-259	GRAB	10020 Amethyst Ave.	28-May-14	0.71	<1	2	10	<1	0.13
RMD-266	GRAB	9380 General Currie Rd.	28-May-14	0.78	<1	<2	10	<1	0.12
RMD-257	GRAB	6640 Blundell Rd.	28-May-14	0.78	<1	<2	10	<1	0.11
RMD-206	GRAB	4251 Moncton St.	30-May-14	0.76	<1	<2	10	<1	0.54
RMD-212	GRAB	Opp. 8600 Ryan Rd.	30-May-14	0.83	<1	2	10	<1	0.52
RMD-205	GRAB	13851 Steveston Hwy.	30-May-14	0.59	<1	<2	10	<1	0.11
RMD-202	GRAB	1500 Valemont Way	30-May-14	0.58	<1	<2	10	<1	0.15
RMD-252	GRAB	9751 Pendleton Rd.	2-Jun-14	0.77	<1	<2	10	<1	0.49
RMD-254	GRAB	5300 No. 3 Rd.	2-Jun-14	0.85	<1	<2	10	<1	0.46
RMD-253	GRAB	11051 No 3 Rd.	2-Jun-14	0.97	<1	<2	10	<1	0.58
RMD-264	GRAB	13100 Mitchell Rd.	4-Jun-14	0.97	<1	<2	10	<1	0.5
RMD-278	GRAB	6651 Fraserwood Place	4-Jun-14	0.55	<1	<2	10	<1	0.15
RMD-279	GRAB	Opp. 20371 Westminster Hwy.	4-Jun-14	0.62	<1	<2	10	<1	0.1
RMD-261	GRAB	9911 Sidaway Rd.	4-Jun-14	0.57	<1	<2	10	<1	0.13
RMD-266	GRAB	9380 General Currie Rd.	4-Jun-14	0.79	<1	<2	10	<1	0.52
RMD-258	GRAB	7000 Blk. Dyke Rd.	4-Jun-14	0.61	<1	<2	10	<1	0.4
RMD-206	GRAB	4251 Moncton St.	6-Jun-14	0.85	<1	<2	10	<1	0.69
RMD-216	GRAB	11080 No. 2 Rd.	6-Jun-14	0.84	<1	<2	10	<1	0.45
RMD-212	GRAB	Opp. 8600 Ryan Rd.	6-Jun-14	0.87	<1	<2	10	<1	0.48
RMD-252	GRAB	9751 Pendleton Rd.	9-Jun-14	0.73	<1	<2	10	<1	0.7
RMD-250	GRAB	6071 Azure Rd.	9-Jun-14	0.71	<1	2	10	<1	0.25
RMD-256	GRAB	1000 Blk. McDonald Rd.	9-Jun-14	0.77	<1	<2	10	<1	0.65

CNCL - 642

Sample Name	Sample Type	Sample Reported Name	Sampled Date	Chlorine Free mg/L	Ecoli MF/100mLs	HPC CFU/mls	Temperature °C	Total Coliform MF/100mLs	Turbidity NTU
RMD-254	GRAB	5300 No. 3 Rd.	9-Jun-14	0.6	<1	<2	10	<1	0.5
RMD-270	GRAB	8200 Jones Rd.	9-Jun-14	0.8	<1	26	10	<1	0.53
RMD-269	GRAB	14951 Triangle Rd.	9-Jun-14	0.65	<1	<2	10	<1	0.2
RMD-263	GRAB	12560 Cambie Rd.	11-Jun-14	0.99	<1	<2	10	<1	0.47
RMD-264	GRAB	13100 Mitchell Rd.	11-Jun-14	0.95	<1	<2	10	<1	0.66
RMD-204	GRAB	3180 Granville Ave.	13-Jun-14	0.67	<1	<2	10	<1	0.45
RMD-205	GRAB	13851 Steveston Hwy.	13-Jun-14	0.71	<1	<2	10	<1	0.12
RMD-275	GRAB	5180 Smith Cres.	13-Jun-14	0.72	<1	<2	10	<1	0.1
RMD-203	GRAB	23260 Westminster Hwy.	13-Jun-14	0.69	<1	<2	10	<1	0.1
RMD-252	GRAB	9751 Pendleton Rd.	16-Jun-14	0.67	<1	<2	10	<1	0.4
RMD-263	GRAB	12560 Cambie Rd.	18-Jun-14	0.94	<1	2	10	<1	0.39
RMD-268	GRAB	13800 No. 3 Rd. (off Garden City)	18-Jun-14	0.83	<1	<2	10	<1	0.47
RMD-258	GRAB	7000 Blk. Dyke Rd.	18-Jun-14	0.76	<1	<2	10	<1	0.39
RMD-206	GRAB	4251 Moncton St.	20-Jun-14	0.87	<1	<2	10	<1	0.36
RMD-212	GRAB	Opp. 8600 Ryan Rd.	20-Jun-14	0.77	<1	<2	10	<1	0.36
RMD-208	GRAB	13200 No. 4 Rd.	20-Jun-14	0.92	<1	<2	10	<1	0.37
RMD-252	GRAB	9751 Pendleton Rd.	23-Jun-14	0.72	<1	<2	10	<1	0.42
RMD-271	GRAB	3800 Cessna Drive	23-Jun-14	0.95	<1	2	10	<1	0.46
RMD-256	GRAB	1000 Blk. McDonald Rd.	23-Jun-14	0.84	<1	<2	10	<1	0.37
RMD-268	GRAB	13800 No. 3 Rd. (off Garden City)	25-Jun-14	0.85	<1	4	10	<1	0.38
RMD-258	GRAB	7000 Blk. Dyke Rd.	25-Jun-14	0.88	<1	<2	10	<1	0.33
RMD-206	GRAB	4251 Moncton St.	27-Jun-14	0.82	<1	2	10	<1	0.32
RMD-216	GRAB	11080 No. 2 Rd.	27-Jun-14	0.78	<1	<2	10	<1	0.32
RMD-270	GRAB	8200 Jones Rd.	30-Jun-14	0.64	<1	<2	10	<1	0.29
RMD-264	GRAB	13100 Mitchell Rd.	2-Jul-14	0.95	<1	<2	10	<1	0.56
RMD-259	GRAB	10020 Amethyst Ave.	2-Jul-14	0.87	<1	<2	10	<1	0.36
RMD-268	GRAB	13800 No. 3 Rd. (off Garden City)	2-Jul-14	0.65	<1	<2	10	<1	0.61
RMD-258	GRAB	7000 Blk. Dyke Rd.	2-Jul-14	0.87	<1	<2	10	<1	0.33
RMD-206	GRAB	4251 Moncton St.	4-Jul-14	0.63	<1	<2	10	<1	0.33
RMD-212	GRAB	Opp. 8600 Ryan Rd.	4-Jul-14	0.79	<1	<2	10	<1	0.29
RMD-271	GRAB	3800 Cessna Drive	7-Jul-14	0.92	<1	<2	10	<1	0.58
RMD-272	GRAB	751 Catalina Cres.	7-Jul-14	0.88	<1	<2	10	<1	0.33
RMD-255	GRAB	6000 Blk. Miller Rd.	7-Jul-14	0.97	<1	<2	10	<1	0.61
RMD-254	GRAB	5300 No. 3 Rd.	7-Jul-14	0.87	<1	<2	10	<1	0.43
RMD-253	GRAB	11051 No 3 Rd.	7-Jul-14	0.85	<1	2	10	<1	0.4
RMD-263	GRAB	12560 Cambie Rd.	9-Jul-14	0.69	<1	<2	10	<1	0.38
RMD-277	GRAB	Opp. 11280 Twigg Place	9-Jul-14	0.81	<1	<2	10	<1	0.34
RMD-262	GRAB	13799 Commerce Pkwy.	9-Jul-14	1	<1	<2	10	<1	0.33
RMD-260	GRAB	11111 Horseshoe Way	9-Jul-14	0.96	<1	<2	10	<1	0.33

CNCL - 643

Sample Name	Sample Type	Sample Reported Name	Sampled Date	Chlorine Free mg/L	Ecoli MF/100mLs	HPC CFU/mls	Temperature °C	Total Coliform MF/100mLs	Turbidity NTU
RMD-206	GRAB	4251 Moncton St.	11-Jul-14	0.91	<1	2	10	<1	0.33
RMD-208	GRAB	13200 No. 4 Rd.	11-Jul-14	0.88	<1	<2	10	<1	0.32
RMD-271	GRAB	3800 Cessna Drive	14-Jul-14	0.87	<1	<2	10	<1	0.38
RMD-254	GRAB	5300 No. 3 Rd.	14-Jul-14	0.59	<1	<2	10	<1	0.48
RMD-253	GRAB	11051 No 3 Rd.	14-Jul-14	0.77	<1	4	10	1	0.38
RMD-263	GRAB	12560 Cambie Rd.	16-Jul-14	1.2	<1	<2	10	<1	0.32
RMD-262	GRAB	13799 Commerce Pkwy.	16-Jul-14	0.85	<1	<2	10	<1	0.32
RMD-260	GRAB	11111 Horseshoe Way	16-Jul-14	0.75	<1	<2	10	<1	0.29
RMD-206	GRAB	4251 Moncton St.	18-Jul-14	0.69	<1	<2	10	<1	0.61
RMD-216	GRAB	11080 No. 2 Rd.	18-Jul-14	0.85	<1	<2	10	<1	0.27
RMD-208	GRAB	13200 No. 4 Rd.	18-Jul-14	0.88	<1	2	10	<1	0.36
RMD-271	GRAB	3800 Cessna Drive	21-Jul-14	0.81	<1	<2	10	<1	0.27
RMD-272	GRAB	751 Catalina Cres.	21-Jul-14	0.91	<1	<2	10	<1	0.34
RMD-256	GRAB	1000 Blk. McDonald Rd.	21-Jul-14	0.96	<1	<2	10	<1	0.34
RMD-254	GRAB	5300 No. 3 Rd.	21-Jul-14	0.91	<1	<2	10	<1	0.39
RMD-253	GRAB	11051 No 3 Rd.	21-Jul-14	0.83	<1	<2	10	<1	0.46
RMD-263	GRAB	12560 Cambie Rd.	23-Jul-14	0.96	<1	<2	10	<1	0.3
RMD-277	GRAB	Opp. 11280 Twigg Place	23-Jul-14	1	<1	2	10	<1	0.31
RMD-266	GRAB	9380 General Currie Rd.	23-Jul-14	1.1	<1	<2	10	<1	0.29
RMD-268	GRAB	13800 No. 3 Rd. (off Garden City)	23-Jul-14	0.81	<1	<2	10	<1	0.26
RMD-216	GRAB	11080 No. 2 Rd.	24-Jul-14	0.92	<1	<2	10	<1	0.28
RMD-271	GRAB	3800 Cessna Drive	28-Jul-14	1.1	<1	<2	10	<1	0.32
RMD-256	GRAB	1000 Blk. McDonald Rd.	28-Jul-14	0.52	<1	<2	10	<1	0.38
RMD-254	GRAB	5300 No. 3 Rd.	28-Jul-14	0.76	<1	<2	10	<1	0.32
RMD-253	GRAB	11051 No 3 Rd.	28-Jul-14	0.7	<1	<2	10	<1	0.35
RMD-263	GRAB	12560 Cambie Rd.	30-Jul-14	0.88	<1	<2	10	<1	0.39
RMD-264	GRAB	13100 Mitchell Rd.	30-Jul-14	0.86	<1	<2	10	<1	0.51
RMD-277	GRAB	Opp. 11280 Twigg Place	30-Jul-14	1.1	<1	<2	10	<1	0.44
RMD-260	GRAB	11111 Horseshoe Way	30-Jul-14	1.2	<1	<2	10	<1	0.29
RMD-206	GRAB	4251 Moncton St.	1-Aug-14	1.1	<1	<2	10	<1	0.25
RMD-216	GRAB	11080 No. 2 Rd.	1-Aug-14	0.91	<1	<2	10	<1	0.25
RMD-208	GRAB	13200 No. 4 Rd.	1-Aug-14	0.98	<1	<2	10	<1	0.25
RMD-214	GRAB	11720 Westminster Hwy.	1-Aug-14	1.2	<1	<2	10	<1	0.27
RMD-251	GRAB	5951McCallan Rd.	5-Aug-14	0.69	<1	<2	10	<1	0.29
RMD-214	GRAB	11720 Westminster Hwy.	7-Aug-14	0.89	<1	<2	10	<1	0.32
RMD-255	GRAB	6000 Blk. Miller Rd.	11-Aug-14	0.67	<1	<2	10	<1	0.38
RMD-275	GRAB	5180 Smith Cres.	2-Oct-14	0.49	<1	<2	10	<1	0.11
RMD-251	GRAB	5951McCallan Rd.	27-Oct-14	0.85	<1	2	10	<1	0.11
RMD-272	GRAB	751 Catalina Cres.	27-Oct-14	0.87	<1	<2	10	<1	0.24

CNCL - 644

Sample Name	Sample Type	Sample Reported Name	Sampled Date	Chlorine Free mg/L	Ecoli MF/100mLs	HPC CFU/mls	Temperature °C	Total Coliform MF/100mLs	Turbidity NTU
RMD-253	GRAB	11051 No 3 Rd.	27-Oct-14	0.94	<1	<2	10	<1	0.22
RMD-203	GRAB	23260 Westminster Hwy.	30-Oct-14	0.88	<1	<2	10	<1	0.3
RMD-255	GRAB	6000 Blk. Miller Rd.	3-Nov-14	1	<1	2	10	<1	0.14
RMD-253	GRAB	11051 No 3 Rd.	3-Nov-14	0.86	<1	<2	10	<1	0.16
RMD-260	GRAB	11111 Horseshoe Way	5-Nov-14	0.73	<1	<2	10	<1	0.14
RMD-266	GRAB	9380 General Currie Rd.	5-Nov-14	0.87	<1	<2	10	<1	0.16
RMD-204	GRAB	3180 Granville Ave.	7-Nov-14	0.63	<1	<2	10	<1	0.84
RMD-206	GRAB	4251 Moncton St.	7-Nov-14	0.99	<1	<2	10	<1	0.12
RMD-216	GRAB	11080 No. 2 Rd.	7-Nov-14	0.88	<1	<2	10	<1	0.11
RMD-208	GRAB	13200 No. 4 Rd.	7-Nov-14	0.91	<1	<2	10	<1	0.13
RMD-205	GRAB	13851 Steveston Hwy.	7-Nov-14	0.46	<1	<2	10	<1	0.68
RMD-202	GRAB	1500 Valemont Way	7-Nov-14	0.89	<1	<2	10	<1	0.11
RMD-214	GRAB	11720 Westminster Hwy.	7-Nov-14	0.8	<1	<2	10	<1	0.11
RMD-267	GRAB	17240 Fedoruk	7-Nov-14	0.71	<1	<2	10	<1	0.15
RMD-276	GRAB	22271 Cochrane Drive	7-Nov-14	0.6	<1	<2	10	<1	0.19
RMD-275	GRAB	5180 Smith Cres.	7-Nov-14	0.76	<1	<2	10	<1	0.13
RMD-251	GRAB	5951 McCallan Rd.	10-Nov-14	1.2	<1	<2	10	<1	0.12
RMD-250	GRAB	6071 Azure Rd.	10-Nov-14	0.75	<1	<2	10	<1	0.16
RMD-271	GRAB	3800 Cessna Drive	10-Nov-14	0.86	<1	<2	10	<1	0.48
RMD-272	GRAB	751 Catalina Cres.	10-Nov-14	0.88	<1	<2	10	<1	0.2
RMD-254	GRAB	5300 No. 3 Rd.	10-Nov-14	0.69	<1	<2	10	<1	0.12
RMD-270	GRAB	8200 Jones Rd.	10-Nov-14	0.78	<1	<2	10	<1	0.1
RMD-253	GRAB	11051 No 3 Rd.	10-Nov-14	0.85	<1	<2	10	<1	0.11
RMD-269	GRAB	14951 Triangle Rd.	10-Nov-14	0.62	<1	<2	10	<1	0.19
RMD-261	GRAB	9911 Sidaway Rd.	12-Nov-14	0.69	<1	<2	10	<1	0.23
RMD-259	GRAB	10020 Amethyst Ave.	12-Nov-14	0.76	<1	<2	10	<1	0.11
RMD-266	GRAB	9380 General Currie Rd.	12-Nov-14	0.9	<1	<2	10	<1	0.1
RMD-258	GRAB	7000 Blk. Dyke Rd.	12-Nov-14	0.84	<1	<2	10	<1	0.11
RMD-206	GRAB	4251 Moncton St.	13-Nov-14	0.82	<1	<2	10	<1	0.13
RMD-216	GRAB	11080 No. 2 Rd.	13-Nov-14	0.91	<1	<2	10	<1	0.1
RMD-212	GRAB	Opp. 8600 Ryan Rd.	13-Nov-14	0.85	<1	<2	10	<1	0.11
RMD-249	GRAB	23000 Blk. Dyke Rd.	13-Nov-14	0.63	<1	4	10	<1	0.23
RMD-273	GRAB	Opp. 8331 Fairfax Place	17-Nov-14	0.6	<1	<2	10	<1	0.2
RMD-252	GRAB	9751 Pendleton Rd.	17-Nov-14	0.6	<1	<2	10	<1	0.13
RMD-274	GRAB	10920 Springwood Court	17-Nov-14	0.68	<1	<2	10	<1	0.13
RMD-250	GRAB	6071 Azure Rd.	17-Nov-14	0.75	<1	2	10	<1	0.17
RMD-270	GRAB	8200 Jones Rd.	17-Nov-14	0.75	<1	<2	10	<1	0.14
RMD-269	GRAB	14951 Triangle Rd.	17-Nov-14	0.56	<1	<2	10	<1	0.15
RMD-212	GRAB	Opp. 8600 Ryan Rd.	21-Nov-14	0.78	<1	2	10	<1	0.1

CNCL - 645

Sample Name	Sample Type	Sample Reported Name	Sampled Date	Chlorine Free mg/L	Ecoli MF/100mLs	HPC CFU/mls	Temperature °C	Total Coliform MF/100mLs	Turbidity NTU
RMD-267	GRAB	17240 Fedoruk	21-Nov-14	0.45	<1	<2	10	<1	0.17
RMD-275	GRAB	5180 Smith Cres.	21-Nov-14	0.55	<1	<2	10	<1	0.28
RMD-251	GRAB	5951McCallan Rd.	24-Nov-14	0.86	<1	2	10	<1	0.1
RMD-273	GRAB	Opp. 8331 Fairfax Place	24-Nov-14	0.54	<1	2	10	<1	0.17
RMD-206	GRAB	4251 Moncton St.	27-Nov-14	0.7	<1	2	10	<1	0.12
RMD-273	GRAB	Opp. 8331 Fairfax Place	1-Dec-14	0.69	<1	<2	10	<1	0.11
RMD-273	GRAB	Opp. 8331 Fairfax Place	22-Apr-14	0.69	<1	<2	11	<1	0.12
RMD-276	GRAB	22271 Cochrane Drive	16-May-14	0.59	<1	<2	11	<1	0.13
RMD-272	GRAB	751 Catalina Cres.	20-May-14	0.74	<1	<2	11	<1	0.11
RMD-206	GRAB	4251 Moncton St.	23-May-14	0.61	<1	<2	11	<1	0.22
RMD-212	GRAB	Opp. 8600 Ryan Rd.	23-May-14	0.64	<1	<2	11	<1	0.34
RMD-208	GRAB	13200 No. 4 Rd.	23-May-14	0.71	<1	<2	11	<1	0.13
RMD-205	GRAB	13851 Steveston Hwy.	23-May-14	0.76	<1	2	11	<1	0.18
RMD-214	GRAB	11720 Westminster Hwy.	23-May-14	0.66	<1	<2	11	<1	0.13
RMD-252	GRAB	9751 Pendleton Rd.	26-May-14	0.66	<1	<2	11	<1	0.13
RMD-250	GRAB	6071 Azure Rd.	26-May-14	0.66	<1	<2	11	<1	0.14
RMD-270	GRAB	8200 Jones Rd.	26-May-14	0.37	<1	<2	11	<1	0.13
RMD-263	GRAB	12560 Cambie Rd.	28-May-14	0.72	<1	<2	11	<1	0.17
RMD-264	GRAB	13100 Mitchell Rd.	28-May-14	0.67	<1	2	11	<1	0.13
RMD-278	GRAB	6651 Fraserwood Place	28-May-14	0.68	<1	<2	11	<1	0.24
RMD-261	GRAB	9911 Sidaway Rd.	28-May-14	0.78	<1	<2	11	<1	0.25
RMD-268	GRAB	13800 No. 3 Rd. (off Garden City)	28-May-14	0.67	<1	<2	11	<1	0.17
RMD-275	GRAB	5180 Smith Cres.	30-May-14	0.54	<1	<2	11	<1	0.14
RMD-205	GRAB	13851 Steveston Hwy.	6-Jun-14	0.71	<1	<2	11	<1	0.57
RMD-279	GRAB	Opp. 20371 Westminster Hwy.	11-Jun-14	0.76	<1	<2	11	<1	0.12
RMD-261	GRAB	9911 Sidaway Rd.	11-Jun-14	0.79	<1	<2	11	<1	0.22
RMD-259	GRAB	10020 Amethyst Ave.	11-Jun-14	0.86	<1	<2	11	<1	0.38
RMD-258	GRAB	7000 Blk. Dyke Rd.	11-Jun-14	0.88	<1	<2	11	<1	0.44
RMD-216	GRAB	11080 No. 2 Rd.	13-Jun-14	0.65	<1	<2	11	<1	0.52
RMD-202	GRAB	1500 Valemont Way	13-Jun-14	0.61	<1	<2	11	<1	0.15
RMD-256	GRAB	1000 Blk. McDonald Rd.	16-Jun-14	0.81	<1	<2	11	<1	0.47
RMD-254	GRAB	5300 No. 3 Rd.	16-Jun-14	0.85	<1	<2	11	<1	0.48
RMD-262	GRAB	13799 Commerce Pkwy.	18-Jun-14	0.64	<1	<2	11	<1	0.14
RMD-279	GRAB	Opp. 20371 Westminster Hwy.	18-Jun-14	0.67	<1	<2	11	<1	0.13
RMD-261	GRAB	9911 Sidaway Rd.	18-Jun-14	0.63	<1	<2	11	<1	0.12
RMD-272	GRAB	751 Catalina Cres.	23-Jun-14	0.94	<1	<2	11	<1	0.45
RMD-270	GRAB	8200 Jones Rd.	23-Jun-14	0.85	<1	<2	11	<1	0.33
RMD-262	GRAB	13799 Commerce Pkwy.	25-Jun-14	0.74	<1	<2	11	<1	0.42
RMD-279	GRAB	Opp. 20371 Westminster Hwy.	25-Jun-14	0.85	<1	2	11	<1	0.37

CNCL - 646

Sample Name	Sample Type	Sample Reported Name	Sampled Date	Chlorine Free mg/L	Ecoli MF/100mLs	HPC CFU/mls	Temperature °C	Total Coliform MF/100mLs	Turbidity NTU
RMD-261	GRAB	9911 Sidaway Rd.	25-Jun-14	1	<1	<2	11	<1	0.22
RMD-266	GRAB	9380 General Currie Rd.	25-Jun-14	0.92	<1	<2	11	<1	0.32
RMD-205	GRAB	13851 Steveston Hwy.	27-Jun-14	0.75	<1	<2	11	<1	0.14
RMD-203	GRAB	23260 Westminster Hwy.	27-Jun-14	0.77	<1	<2	11	<1	0.11
RMD-269	GRAB	14951 Triangle Rd.	30-Jun-14	0.76	<1	<2	11	<1	0.13
RMD-279	GRAB	Opp. 20371 Westminster Hwy.	2-Jul-14	0.71	<1	<2	11	<1	0.16
RMD-261	GRAB	9911 Sidaway Rd.	2-Jul-14	0.9	<1	<2	11	<1	0.22
RMD-203	GRAB	23260 Westminster Hwy.	4-Jul-14	0.79	<1	4	11	<1	0.2
RMD-256	GRAB	1000 Blk. McDonald Rd.	7-Jul-14	0.73	<1	<2	11	<1	0.55
RMD-259	GRAB	10020 Amethyst Ave.	9-Jul-14	0.83	<1	<2	11	<1	0.31
RMD-258	GRAB	7000 Blk. Dyke Rd.	9-Jul-14	0.87	<1	<2	11	<1	0.31
RMD-204	GRAB	3180 Granville Ave.	11-Jul-14	0.76	<1	<2	11	<1	0.3
RMD-212	GRAB	Opp. 8600 Ryan Rd.	11-Jul-14	0.89	<1	<2	11	<1	0.35
RMD-275	GRAB	5180 Smith Cres.	11-Jul-14	0.87	<1	<2	11	<1	0.25
RMD-264	GRAB	13100 Mitchell Rd.	16-Jul-14	0.9	<1	<2	11	<1	0.45
RMD-259	GRAB	10020 Amethyst Ave.	16-Jul-14	0.86	<1	<2	11	<1	0.28
RMD-268	GRAB	13800 No. 3 Rd. (off Garden City)	16-Jul-14	0.65	<1	<2	11	<1	0.28
RMD-212	GRAB	Opp. 8600 Ryan Rd.	18-Jul-14	0.81	<1	<2	11	<1	0.31
RMD-264	GRAB	13100 Mitchell Rd.	23-Jul-14	0.84	<1	<2	11	<1	0.43
RMD-259	GRAB	10020 Amethyst Ave.	23-Jul-14	0.73	<1	<2	11	<1	0.24
RMD-206	GRAB	4251 Moncton St.	24-Jul-14	0.99	<1	<2	11	<1	0.23
RMD-208	GRAB	13200 No. 4 Rd.	24-Jul-14	1.1	<1	<2	11	<1	0.25
RMD-272	GRAB	751 Catalina Cres.	28-Jul-14	0.84	<1	<2	11	<1	0.33
RMD-262	GRAB	13799 Commerce Pkwy.	30-Jul-14	0.85	<1	<2	11	<1	0.39
RMD-259	GRAB	10020 Amethyst Ave.	30-Jul-14	0.73	<1	<2	11	<1	0.3
RMD-268	GRAB	13800 No. 3 Rd. (off Garden City)	30-Jul-14	1.1	<1	<2	11	<1	0.71
RMD-257	GRAB	6640 Blundell Rd.	30-Jul-14	0.85	<1	<2	11	<1	0.3
RMD-250	GRAB	6071 Azure Rd.	5-Aug-14	0.94	<1	<2	11	<1	0.36
RMD-255	GRAB	6000 Blk. Miller Rd.	5-Aug-14	0.79	<1	<2	11	<1	0.36
RMD-253	GRAB	11051 No 3 Rd.	5-Aug-14	0.73	<1	<2	11	<1	0.3
RMD-263	GRAB	12560 Cambie Rd.	6-Aug-14	0.71	<1	<2	11	<1	0.35
RMD-266	GRAB	9380 General Currie Rd.	6-Aug-14	0.83	<1	<2	11	<1	0.38
RMD-257	GRAB	6640 Blundell Rd.	6-Aug-14	1	<1	<2	11	<1	0.3
RMD-206	GRAB	4251 Moncton St.	7-Aug-14	0.78	<1	<2	11	<1	0.34
RMD-216	GRAB	11080 No. 2 Rd.	7-Aug-14	0.73	<1	<2	11	<1	0.38
RMD-205	GRAB	13851 Steveston Hwy.	7-Aug-14	0.79	<1	<2	11	<1	0.23
RMD-267	GRAB	17240 Fedoruk	7-Aug-14	0.75	<1	2	11	<1	0.21
RMD-276	GRAB	22271 Cochrane Drive	7-Aug-14	0.69	<1	<2	11	<1	0.2
RMD-203	GRAB	23260 Westminster Hwy.	7-Aug-14	0.61	<1	<2	11	<1	0.21

CNCL - 647

Sample Name	Sample Type	Sample Reported Name	Sampled Date	Chlorine Free mg/L	Ecoli MF/100mLs	HPC CFU/mls	Temperature °C	Total Coliform MF/100mLs	Turbidity NTU
RMD-253	GRAB	11051 No 3 Rd.	11-Aug-14	0.8	<1	<2	11	<1	0.33
RMD-257	GRAB	6640 Blundell Rd.	13-Aug-14	0.8	<1	<2	11	<1	0.39
RMD-214	GRAB	11720 Westminster Hwy.	21-Aug-14	0.85	<1	<2	11	<1	0.29
RMD-255	GRAB	6000 Blk. Miller Rd.	27-Oct-14	0.86	<1	<2	11	<1	0.24
RMD-256	GRAB	1000 Blk. McDonald Rd.	27-Oct-14	0.65	<1	<2	11	<1	0.46
RMD-266	GRAB	9380 General Currie Rd.	29-Oct-14	0.89	<1	<2	11	<1	0.16
RMD-206	GRAB	4251 Moncton St.	30-Oct-14	0.72	<1	<2	11	<1	0.15
RMD-216	GRAB	11080 No. 2 Rd.	30-Oct-14	0.84	<1	<2	11	<1	0.11
RMD-212	GRAB	Opp. 8600 Ryan Rd.	30-Oct-14	0.77	<1	<2	11	<1	0.11
RMD-208	GRAB	13200 No. 4 Rd.	30-Oct-14	0.81	<1	<2	11	<1	0.17
RMD-202	GRAB	1500 Valemont Way	30-Oct-14	0.83	<1	<2	11	<1	0.28
RMD-214	GRAB	11720 Westminster Hwy.	30-Oct-14	0.78	<1	<2	11	<1	0.21
RMD-267	GRAB	17240 Fedoruk	30-Oct-14	0.67	<1	6	11	<1	0.14
RMD-251	GRAB	5951 McCallan Rd.	3-Nov-14	0.77	<1	<2	11	<1	0.11
RMD-271	GRAB	3800 Cessna Drive	3-Nov-14	0.86	<1	<2	11	<1	0.23
RMD-263	GRAB	12560 Cambie Rd.	5-Nov-14	0.05	<1	<2	11	<1	0.18
RMD-264	GRAB	13100 Mitchell Rd.	5-Nov-14	1.1	<1	<2	11	<1	0.12
RMD-277	GRAB	Opp. 11280 Twigg Place	5-Nov-14	0.64	<1	<2	11	<1	0.16
RMD-279	GRAB	Opp. 20371 Westminster Hwy.	5-Nov-14	0.51	<1	<2	11	<1	0.27
RMD-268	GRAB	13800 No. 3 Rd. (off Garden City)	5-Nov-14	0.88	<1	<2	11	<1	0.12
RMD-257	GRAB	6640 Blundell Rd.	5-Nov-14	0.95	<1	<2	11	<1	0.13
RMD-252	GRAB	9751 Pendleton Rd.	10-Nov-14	0.62	<1	<2	11	<1	0.14
RMD-274	GRAB	10920 Springwood Court	10-Nov-14	0.6	<1	<2	11	<1	0.11
RMD-256	GRAB	1000 Blk. McDonald Rd.	10-Nov-14	0.35	<1	<2	11	<1	0.18
RMD-208	GRAB	13200 No. 4 Rd.	13-Nov-14	0.95	<1	2	11	<1	0.1
RMD-205	GRAB	13851 Steveston Hwy.	13-Nov-14	0.62	<1	<2	11	<1	0.47
RMD-202	GRAB	1500 Valemont Way	13-Nov-14	0.95	<1	<2	11	<1	0.12
RMD-214	GRAB	11720 Westminster Hwy.	13-Nov-14	0.79	<1	2	11	<1	0.13
RMD-267	GRAB	17240 Fedoruk	13-Nov-14	0.82	<1	<2	11	<1	0.15
RMD-276	GRAB	22271 Cochrane Drive	13-Nov-14	0.88	<1	<2	11	<1	0.11
RMD-275	GRAB	5180 Smith Cres.	13-Nov-14	0.81	<1	<2	11	<1	0.25
RMD-203	GRAB	23260 Westminster Hwy.	13-Nov-14	0.97	<1	<2	11	<1	0.11
RMD-277	GRAB	Opp. 11280 Twigg Place	19-Nov-14	0.62	<1	<2	11	<1	0.11
RMD-274	GRAB	10920 Springwood Court	12-May-14	0.61	<1	<2	12	<1	0.1
RMD-274	GRAB	10920 Springwood Court	20-May-14	0.69	<1	<2	12	<1	0.13
RMD-204	GRAB	3180 Granville Ave.	23-May-14	0.64	<1	<2	12	<1	0.4
RMD-202	GRAB	1500 Valemont Way	23-May-14	0.62	<1	<2	12	<1	0.21
RMD-267	GRAB	17240 Fedoruk	23-May-14	0.68	<1	<2	12	<1	0.17
RMD-249	GRAB	23000 Blk. Dyke Rd.	23-May-14	0.7	<1	<2	12	<1	0.26

CNCL - 648

Sample Name	Sample Type	Sample Reported Name	Sampled Date	Chlorine Free mg/L	Ecoli MF/100mLs	HPC CFU/mls	Temperature °C	Total Coliform MF/100mLs	Turbidity NTU
RMD-276	GRAB	22271 Cochrane Drive	23-May-14	0.49	<1	<2	12	<1	0.22
RMD-275	GRAB	5180 Smith Cres.	23-May-14	0.75	<1	<2	12	<1	0.25
RMD-277	GRAB	Opp. 11280 Twigg Place	28-May-14	0.64	<1	<2	12	<1	0.17
RMD-258	GRAB	7000 Blk. Dyke Rd.	28-May-14	0.68	<1	<2	12	<1	0.14
RMD-204	GRAB	3180 Granville Ave.	30-May-14	0.7	<1	<2	12	<1	0.37
RMD-267	GRAB	17240 Fedoruk	30-May-14	0.55	<1	<2	12	<1	0.11
RMD-274	GRAB	10920 Springwood Court	2-Jun-14	0.74	<1	<2	12	<1	0.42
RMD-204	GRAB	3180 Granville Ave.	6-Jun-14	0.77	<1	<2	12	<1	0.63
RMD-202	GRAB	1500 Valemont Way	6-Jun-14	0.67	<1	<2	12	<1	0.16
RMD-203	GRAB	23260 Westminster Hwy.	6-Jun-14	0.69	<1	<2	12	<1	0.15
RMD-274	GRAB	10920 Springwood Court	9-Jun-14	0.56	<1	<2	12	<1	0.4
RMD-262	GRAB	13799 Commerce Pkwy.	11-Jun-14	0.49	<1	<2	12	<1	0.14
RMD-268	GRAB	13800 No. 3 Rd. (off Garden City)	11-Jun-14	0.71	<1	<2	12	<1	0.15
RMD-249	GRAB	23000 Blk. Dyke Rd.	13-Jun-14	0.55	<1	<2	12	<1	0.12
RMD-276	GRAB	22271 Cochrane Drive	13-Jun-14	0.69	<1	<2	12	<1	0.13
RMD-270	GRAB	8200 Jones Rd.	16-Jun-14	0.69	<1	<2	12	<1	0.52
RMD-269	GRAB	14951 Triangle Rd.	16-Jun-14	0.66	<1	<2	12	<1	0.18
RMD-278	GRAB	6651 Fraserwood Place	18-Jun-14	0.62	<1	<2	12	<1	0.12
RMD-205	GRAB	13851 Steveston Hwy.	20-Jun-14	0.64	<1	<2	12	<1	0.14
RMD-202	GRAB	1500 Valemont Way	20-Jun-14	0.68	<1	<2	12	<1	0.17
RMD-203	GRAB	23260 Westminster Hwy.	20-Jun-14	0.77	<1	<2	12	<1	0.11
RMD-269	GRAB	14951 Triangle Rd.	23-Jun-14	0.76	<1	<2	12	<1	0.11
RMD-202	GRAB	1500 Valemont Way	27-Jun-14	0.94	<1	<2	12	<1	0.12
RMD-249	GRAB	23000 Blk. Dyke Rd.	27-Jun-14	0.63	<1	<2	12	<1	0.12
RMD-275	GRAB	5180 Smith Cres.	27-Jun-14	0.88	<1	<2	12	<1	0.16
RMD-252	GRAB	9751 Pendleton Rd.	30-Jun-14	0.68	<1	<2	12	<1	0.3
RMD-274	GRAB	10920 Springwood Court	30-Jun-14	0.7	<1	<2	12	<1	0.35
RMD-271	GRAB	3800 Cessna Drive	30-Jun-14	0.67	<1	2	12	<1	0.41
RMD-205	GRAB	13851 Steveston Hwy.	4-Jul-14	0.84	<1	<2	12	<1	0.2
RMD-202	GRAB	1500 Valemont Way	4-Jul-14	0.91	<1	<2	12	<1	0.16
RMD-274	GRAB	10920 Springwood Court	7-Jul-14	0.68	<1	<2	12	<1	0.33
RMD-250	GRAB	6071 Azure Rd.	7-Jul-14	0.76	<1	<2	12	<1	0.55
RMD-264	GRAB	13100 Mitchell Rd.	9-Jul-14	1	<1	<2	12	<1	0.48
RMD-268	GRAB	13800 No. 3 Rd. (off Garden City)	9-Jul-14	0.83	<1	<2	12	<1	0.32
RMD-205	GRAB	13851 Steveston Hwy.	11-Jul-14	0.96	<1	<2	12	<1	0.22
RMD-203	GRAB	23260 Westminster Hwy.	11-Jul-14	0.85	<1	<2	12	<1	0.23
RMD-252	GRAB	9751 Pendleton Rd.	14-Jul-14	0.73	<1	<2	12	<1	0.29
RMD-250	GRAB	6071 Azure Rd.	14-Jul-14	0.89	<1	<2	12	<1	0.38
RMD-270	GRAB	8200 Jones Rd.	14-Jul-14	0.85	<1	<2	12	<1	0.35

CNCL - 649

Sample Name	Sample Type	Sample Reported Name	Sampled Date	Chlorine Free mg/L	Ecoli MF/100mLs	HPC CFU/mls	Temperature °C	Total Coliform MF/100mLs	Turbidity NTU
RMD-269	GRAB	14951 Triangle Rd.	14-Jul-14	0.82	<1	<2	12	<1	0.21
RMD-258	GRAB	7000 Blk. Dyke Rd.	16-Jul-14	0.6	<1	<2	12	<1	0.29
RMD-205	GRAB	13851 Steveston Hwy.	18-Jul-14	0.57	<1	<2	12	<1	0.21
RMD-252	GRAB	9751 Pendleton Rd.	21-Jul-14	0.73	<1	<2	12	<1	0.27
RMD-250	GRAB	6071 Azure Rd.	21-Jul-14	0.75	<1	<2	12	<1	0.31
RMD-270	GRAB	8200 Jones Rd.	21-Jul-14	0.66	<1	<2	12	<1	0.25
RMD-258	GRAB	7000 Blk. Dyke Rd.	23-Jul-14	0.71	<1	<2	12	<1	0.25
RMD-212	GRAB	Opp. 8600 Ryan Rd.	24-Jul-14	0.91	<1	<2	12	<1	0.26
RMD-252	GRAB	9751 Pendleton Rd.	28-Jul-14	0.89	<1	<2	12	<1	0.42
RMD-250	GRAB	6071 Azure Rd.	28-Jul-14	0.87	<1	2	12	<1	0.34
RMD-270	GRAB	8200 Jones Rd.	28-Jul-14	0.69	<1	<2	12	<1	0.31
RMD-212	GRAB	Opp. 8600 Ryan Rd.	1-Aug-14	0.86	<1	<2	12	<1	0.27
RMD-254	GRAB	5300 No. 3 Rd.	5-Aug-14	0.63	<1	<2	12	<1	0.3
RMD-260	GRAB	11111 Horseshoe Way	6-Aug-14	0.88	<1	<2	12	<1	0.34
RMD-259	GRAB	10020 Amethyst Ave.	6-Aug-14	0.77	<1	<2	12	<1	0.26
RMD-204	GRAB	3180 Granville Ave.	7-Aug-14	0.72	<1	4	12	<1	0.3
RMD-212	GRAB	Opp. 8600 Ryan Rd.	7-Aug-14	0.7	<1	<2	12	<1	0.42
RMD-249	GRAB	23000 Blk. Dyke Rd.	7-Aug-14	0.57	<1	2	12	<1	0.2
RMD-275	GRAB	5180 Smith Cres.	7-Aug-14	0.52	<1	<2	12	<1	0.15
RMD-250	GRAB	6071 Azure Rd.	11-Aug-14	0.87	<1	<2	12	<1	0.54
RMD-271	GRAB	3800 Cessna Drive	11-Aug-14	0.88	<1	<2	12	<1	0.36
RMD-272	GRAB	751 Catalina Cres.	11-Aug-14	0.75	<1	<2	12	<1	0.3
RMD-256	GRAB	1000 Blk. McDonald Rd.	11-Aug-14	0.73	<1	<2	12	<1	0.37
RMD-254	GRAB	5300 No. 3 Rd.	11-Aug-14	0.72	<1	<2	12	<1	0.33
RMD-263	GRAB	12560 Cambie Rd.	13-Aug-14	0.76	<1	<2	12	<1	0.32
RMD-268	GRAB	13800 No. 3 Rd. (off Garden City)	13-Aug-14	0.62	<1	<2	12	<1	0.3
RMD-206	GRAB	4251 Moncton St.	15-Aug-14	0.71	<1	<2	12	<1	0.3
RMD-216	GRAB	11080 No. 2 Rd.	15-Aug-14	0.97	<1	<2	12	<1	0.31
RMD-205	GRAB	13851 Steveston Hwy.	15-Aug-14	0.55	<1	<2	12	<1	0.16
RMD-214	GRAB	11720 Westminster Hwy.	15-Aug-14	1	<1	2	12	<1	0.32
RMD-251	GRAB	5951 McCallan Rd.	18-Aug-14	0.67	<1	<2	12	<1	0.29
RMD-250	GRAB	6071 Azure Rd.	18-Aug-14	0.64	<1	4	12	<1	0.67
RMD-272	GRAB	751 Catalina Cres.	18-Aug-14	0.69	<1	<2	12	<1	0.3
RMD-255	GRAB	6000 Blk. Miller Rd.	18-Aug-14	0.68	<1	8	12	<1	0.29
RMD-253	GRAB	11051 No 3 Rd.	18-Aug-14	0.68	<1	<2	12	<1	0.27
RMD-263	GRAB	12560 Cambie Rd.	20-Aug-14	0.66	<1	<2	12	<1	0.34
RMD-216	GRAB	11080 No. 2 Rd.	21-Aug-14	0.83	<1	<2	12	<1	0.3
RMD-212	GRAB	Opp. 8600 Ryan Rd.	21-Aug-14	0.77	<1	<2	12	<1	0.29
RMD-208	GRAB	13200 No. 4 Rd.	21-Aug-14	0.82	<1	<2	12	<1	0.38

CNCL - 650

Sample Name	Sample Type	Sample Reported Name	Sampled Date	Chlorine Free mg/L	Ecoli MF/100mLs	HPC CFU/mls	Temperature °C	Total Coliform MF/100mLs	Turbidity NTU
RMD-202	GRAB	1500 Valemont Way	21-Aug-14	0.66	<1	<2	12	<1	0.3
RMD-249	GRAB	23000 Blk. Dyke Rd.	21-Aug-14	0.6	<1	<2	12	<1	0.28
RMD-275	GRAB	5180 Smith Cres.	21-Aug-14	0.69	<1	<2	12	<1	0.18
RMD-251	GRAB	5951McCallan Rd.	25-Aug-14	0.82	<1	<2	12	<1	0.33
RMD-255	GRAB	6000 Blk. Miller Rd.	25-Aug-14	0.9	<1	2	12	<1	0.36
RMD-256	GRAB	1000 Blk. McDonald Rd.	25-Aug-14	0.65	<1	<2	12	<1	0.38
RMD-254	GRAB	5300 No. 3 Rd.	25-Aug-14	0.85	<1	<2	12	<1	0.46
RMD-264	GRAB	13100 Mitchell Rd.	27-Aug-14	0.72	<1	2	12	<1	0.68
RMD-212	GRAB	Opp. 8600 Ryan Rd.	29-Aug-14	0.65	<1	<2	12	<1	0.33
RMD-208	GRAB	13200 No. 4 Rd.	29-Aug-14	0.78	<1	<2	12	<1	0.39
RMD-205	GRAB	13851 Steveston Hwy.	29-Aug-14	0.64	<1	<2	12	<1	0.27
RMD-272	GRAB	751 Catalina Cres.	20-Oct-14	0.86	<1	<2	12	<1	0.12
RMD-255	GRAB	6000 Blk. Miller Rd.	20-Oct-14	0.84	<1	<2	12	<1	0.24
RMD-279	GRAB	Opp. 20371 Westminster Hwy.	22-Oct-14	0.75	<1	<2	12	<1	0.28
RMD-260	GRAB	11111 Horseshoe Way	22-Oct-14	0.85	<1	<2	12	<1	0.2
RMD-266	GRAB	9380 General Currie Rd.	22-Oct-14	0.84	<1	<2	12	<1	0.17
RMD-214	GRAB	11720 Westminster Hwy.	24-Oct-14	0.75	<1	<2	12	<1	0.14
RMD-252	GRAB	9751 Pendleton Rd.	27-Oct-14	0.55	<1	<2	12	<1	0.14
RMD-274	GRAB	10920 Springwood Court	27-Oct-14	0.71	<1	<2	12	<1	0.17
RMD-250	GRAB	6071 Azure Rd.	27-Oct-14	0.69	<1	<2	12	<1	0.12
RMD-271	GRAB	3800 Cessna Drive	27-Oct-14	0.75	<1	<2	12	<1	0.19
RMD-254	GRAB	5300 No. 3 Rd.	27-Oct-14	0.72	<1	<2	12	<1	0.13
RMD-270	GRAB	8200 Jones Rd.	27-Oct-14	0.65	<1	<2	12	<1	0.44
RMD-269	GRAB	14951 Triangle Rd.	27-Oct-14	0.57	<1	<2	12	<1	0.33
RMD-264	GRAB	13100 Mitchell Rd.	29-Oct-14	0.79	<1	<2	12	<1	0.15
RMD-277	GRAB	Opp. 11280 Twigg Place	29-Oct-14	0.76	<1	<2	12	<1	0.2
RMD-279	GRAB	Opp. 20371 Westminster Hwy.	29-Oct-14	0.49	<1	<2	12	<1	0.33
RMD-268	GRAB	13800 No. 3 Rd. (off Garden City)	29-Oct-14	0.69	<1	<2	12	<1	0.18
RMD-257	GRAB	6640 Blundell Rd.	29-Oct-14	0.78	<1	<2	12	<1	0.11
RMD-204	GRAB	3180 Granville Ave.	30-Oct-14	0.73	<1	<2	12	<1	1.4
RMD-205	GRAB	13851 Steveston Hwy.	30-Oct-14	0.53	<1	<2	12	<1	0.4
RMD-249	GRAB	23000 Blk. Dyke Rd.	30-Oct-14	0.51	<1	<2	12	<1	0.31
RMD-275	GRAB	5180 Smith Cres.	30-Oct-14	0.73	<1	<2	12	<1	0.33
RMD-276	GRAB	22271 Cochrane Drive	30-Oct-14	0.59	<1	<2	12	<1	0.22
RMD-272	GRAB	751 Catalina Cres.	3-Nov-14	0.9	<1	<2	12	<1	0.12
RMD-270	GRAB	8200 Jones Rd.	3-Nov-14	0.87	<1	<2	12	<1	0.22
RMD-269	GRAB	14951 Triangle Rd.	3-Nov-14	0.52	<1	2	12	<1	0.29
RMD-262	GRAB	13799 Commerce Pkwy.	5-Nov-14	0.61	<1	2	12	<1	0.28
RMD-278	GRAB	6651 Fraserwood Place	5-Nov-14	0.52	<1	<2	12	<1	0.4

CNCL - 651

Sample Name	Sample Type	Sample Reported Name	Sampled Date	Chlorine Free mg/L	Ecoli MF/100mLs	HPC CFU/mls	Temperature °C	Total Coliform MF/100mLs	Turbidity NTU
RMD-261	GRAB	9911 Sidaway Rd.	5-Nov-14	0.47	<1	<2	12	<1	0.3
RMD-259	GRAB	10020 Amethyst Ave.	5-Nov-14	0.3	<1	<2	12	<1	0.16
RMD-258	GRAB	7000 Blk. Dyke Rd.	5-Nov-14	0.54	<1	<2	12	<1	0.13
RMD-273	GRAB	Opp. 8331 Fairfax Place	10-Nov-14	0.65	<1	<2	12	<1	0.15
RMD-204	GRAB	3180 Granville Ave.	13-Nov-14	0.6	<1	2	12	<1	0.17
RMD-249	GRAB	23000 Blk. Dyke Rd.	30-May-14	0.46	<1	<2	13	<1	0.14
RMD-276	GRAB	22271 Cochrane Drive	30-May-14	0.49	<1	2	13	<1	0.12
RMD-267	GRAB	17240 Fedoruk	6-Jun-14	0.73	<1	<2	13	<1	0.15
RMD-249	GRAB	23000 Blk. Dyke Rd.	6-Jun-14	0.66	<1	<2	13	<1	0.1
RMD-276	GRAB	22271 Cochrane Drive	6-Jun-14	0.64	<1	<2	13	<1	0.19
RMD-275	GRAB	5180 Smith Cres.	6-Jun-14	0.73	<1	<2	13	<1	0.21
RMD-278	GRAB	6651 Fraserwood Place	11-Jun-14	0.65	<1	<2	13	<1	0.2
RMD-267	GRAB	17240 Fedoruk	13-Jun-14	0.71	<1	<2	13	<1	0.1
RMD-204	GRAB	3180 Granville Ave.	20-Jun-14	0.68	<1	<2	13	<1	0.37
RMD-267	GRAB	17240 Fedoruk	20-Jun-14	0.65	<1	<2	13	<1	0.1
RMD-276	GRAB	22271 Cochrane Drive	20-Jun-14	0.64	<1	<2	13	<1	0.18
RMD-278	GRAB	6651 Fraserwood Place	25-Jun-14	0.68	<1	<2	13	<1	0.14
RMD-204	GRAB	3180 Granville Ave.	27-Jun-14	0.74	<1	<2	13	<1	0.36
RMD-267	GRAB	17240 Fedoruk	27-Jun-14	0.87	<1	<2	13	<1	0.13
RMD-276	GRAB	22271 Cochrane Drive	27-Jun-14	0.91	<1	2	13	<1	0.12
RMD-256	GRAB	1000 Blk. McDonald Rd.	30-Jun-14	0.23	<1	<2	13	<1	0.3
RMD-278	GRAB	6651 Fraserwood Place	2-Jul-14	0.83	<1	<2	13	<1	0.16
RMD-267	GRAB	17240 Fedoruk	4-Jul-14	0.88	<1	<2	13	<1	0.17
RMD-249	GRAB	23000 Blk. Dyke Rd.	4-Jul-14	0.67	<1	2	13	<1	0.17
RMD-252	GRAB	9751 Pendleton Rd.	7-Jul-14	0.8	<1	<2	13	<1	0.4
RMD-270	GRAB	8200 Jones Rd.	7-Jul-14	0.84	<1	<2	13	<1	0.3
RMD-269	GRAB	14951 Triangle Rd.	7-Jul-14	0.7	<1	<2	13	<1	0.17
RMD-279	GRAB	Opp. 20371 Westminster Hwy.	9-Jul-14	0.99	<1	<2	13	<1	0.41
RMD-261	GRAB	9911 Sidaway Rd.	9-Jul-14	0.74	<1	<2	13	<1	0.25
RMD-202	GRAB	1500 Valemont Way	11-Jul-14	0.83	<1	<2	13	<1	0.23
RMD-249	GRAB	23000 Blk. Dyke Rd.	11-Jul-14	0.29	<1	<2	13	<1	0.19
RMD-276	GRAB	22271 Cochrane Drive	11-Jul-14	0.95	<1	6	13	<1	0.21
RMD-274	GRAB	10920 Springwood Court	14-Jul-14	0.87	<1	2	13	<1	0.42
RMD-279	GRAB	Opp. 20371 Westminster Hwy.	16-Jul-14	0.7	<1	<2	13	<1	0.29
RMD-261	GRAB	9911 Sidaway Rd.	16-Jul-14	0.68	<1	<2	13	<1	0.23
RMD-204	GRAB	3180 Granville Ave.	18-Jul-14	0.74	<1	<2	13	<1	0.29
RMD-203	GRAB	23260 Westminster Hwy.	18-Jul-14	0.62	<1	<2	13	<1	0.21
RMD-269	GRAB	14951 Triangle Rd.	21-Jul-14	0.76	<1	<2	13	<1	0.16
RMD-279	GRAB	Opp. 20371 Westminster Hwy.	23-Jul-14	0.71	<1	<2	13	<1	0.14

CNCL - 652

Sample Name	Sample Type	Sample Reported Name	Sampled Date	Chlorine Free mg/L	Ecoli MF/100mLs	HPC CFU/mls	Temperature °C	Total Coliform MF/100mLs	Turbidity NTU
RMD-203	GRAB	23260 Westminster Hwy.	24-Jul-14	0.53	<1	<2	13	<1	0.12
RMD-269	GRAB	14951 Triangle Rd.	28-Jul-14	0.77	<1	<2	13	<1	0.16
RMD-279	GRAB	Opp. 20371 Westminster Hwy.	30-Jul-14	0.68	<1	<2	13	<1	0.29
RMD-261	GRAB	9911 Sidaway Rd.	30-Jul-14	0.71	<1	<2	13	<1	0.23
RMD-258	GRAB	7000 Blk. Dyke Rd.	30-Jul-14	1.2	<1	<2	13	<1	1.2
RMD-205	GRAB	13851 Steveston Hwy.	1-Aug-14	0.59	<1	<2	13	<1	0.15
RMD-252	GRAB	9751 Pendleton Rd.	5-Aug-14	0.71	<1	<2	13	<1	0.28
RMD-268	GRAB	13800 No. 3 Rd. (off Garden City)	6-Aug-14	0.85	<1	<2	13	<1	0.28
RMD-258	GRAB	7000 Blk. Dyke Rd.	6-Aug-14	0.7	<1	<2	13	<1	0.33
RMD-208	GRAB	13200 No. 4 Rd.	7-Aug-14	0.68	<1	<2	13	<1	0.26
RMD-252	GRAB	9751 Pendleton Rd.	11-Aug-14	0.69	<1	<2	13	<1	0.34
RMD-264	GRAB	13100 Mitchell Rd.	13-Aug-14	0.75	<1	<2	13	<1	0.34
RMD-260	GRAB	11111 Horseshoe Way	13-Aug-14	0.71	<1	2	13	<1	0.32
RMD-266	GRAB	9380 General Currie Rd.	13-Aug-14	0.73	<1	<2	13	<1	0.31
RMD-212	GRAB	Opp. 8600 Ryan Rd.	15-Aug-14	0.67	<1	<2	13	<1	0.28
RMD-208	GRAB	13200 No. 4 Rd.	15-Aug-14	0.81	<1	<2	13	<1	0.29
RMD-271	GRAB	3800 Cessna Drive	18-Aug-14	0.77	<1	<2	13	<1	0.29
RMD-256	GRAB	1000 Blk. McDonald Rd.	18-Aug-14	0.7	<1	<2	13	<1	0.34
RMD-254	GRAB	5300 No. 3 Rd.	18-Aug-14	0.71	<1	<2	13	<1	0.31
RMD-264	GRAB	13100 Mitchell Rd.	20-Aug-14	0.73	<1	<2	13	<1	0.4
RMD-277	GRAB	Opp. 11280 Twigg Place	20-Aug-14	0.76	<1	<2	13	<1	0.34
RMD-259	GRAB	10020 Amethyst Ave.	20-Aug-14	0.68	<1	<2	13	<1	0.27
RMD-206	GRAB	4251 Moncton St.	21-Aug-14	0.78	<1	<2	13	<1	0.34
RMD-205	GRAB	13851 Steveston Hwy.	21-Aug-14	0.66	<1	<2	13	<1	0.17
RMD-252	GRAB	9751 Pendleton Rd.	25-Aug-14	0.86	<1	<2	13	<1	0.41
RMD-272	GRAB	751 Catalina Cres.	25-Aug-14	0.97	<1	<2	13	<1	0.39
RMD-253	GRAB	11051 No 3 Rd.	25-Aug-14	0.83	<1	<2	13	<1	0.34
RMD-263	GRAB	12560 Cambie Rd.	27-Aug-14	0.84	<1	<2	13	<1	0.39
RMD-277	GRAB	Opp. 11280 Twigg Place	27-Aug-14	0.63	<1	<2	13	<1	0.52
RMD-266	GRAB	9380 General Currie Rd.	27-Aug-14	0.81	<1	<2	13	<1	0.33
RMD-257	GRAB	6640 Blundell Rd.	27-Aug-14	0.8	<1	<2	13	<1	0.32
RMD-206	GRAB	4251 Moncton St.	29-Aug-14	0.61	<1	<2	13	<1	0.37
RMD-216	GRAB	11080 No. 2 Rd.	29-Aug-14	0.74	<1	<2	13	<1	0.36
RMD-214	GRAB	11720 Westminster Hwy.	29-Aug-14	0.86	<1	<2	13	<1	0.41
RMD-203	GRAB	23260 Westminster Hwy.	29-Aug-14	0.88	<1	<2	13	<1	0.19
RMD-251	GRAB	5951 McCallan Rd.	2-Sep-14	0.84	<1	<2	13	<1	0.36
RMD-272	GRAB	751 Catalina Cres.	2-Sep-14	0.83	<1	<2	13	<1	0.39
RMD-255	GRAB	6000 Blk. Miller Rd.	2-Sep-14	0.96	<1	34	13	<1	0.38
RMD-254	GRAB	5300 No. 3 Rd.	CNCL - 653 2-Sep-14	0.92	<1	2	13	<1	0.31

Sample Name	Sample Type	Sample Reported Name	Sampled Date	Chlorine Free mg/L	Ecoli MF/100mLs	HPC CFU/mls	Temperature °C	Total Coliform MF/100mLs	Turbidity NTU
RMD-270	GRAB	8200 Jones Rd.	2-Sep-14	0.71	<1	2	13	<1	0.35
RMD-263	GRAB	12560 Cambie Rd.	3-Sep-14	0.88	<1	<2	13	<1	0.37
RMD-260	GRAB	11111 Horseshoe Way	3-Sep-14	0.85	<1	<2	13	<1	0.37
RMD-257	GRAB	6640 Blundell Rd.	3-Sep-14	0.86	<1	<2	13	<1	0.36
RMD-206	GRAB	4251 Moncton St.	4-Sep-14	0.6	<1	<2	13	<1	0.34
RMD-216	GRAB	11080 No. 2 Rd.	4-Sep-14	0.81	<1	<2	13	<1	0.32
RMD-205	GRAB	13851 Steveston Hwy.	4-Sep-14	0.69	<1	<2	13	<1	0.21
RMD-202	GRAB	1500 Valemont Way	4-Sep-14	0.58	<1	<2	13	<1	0.24
RMD-214	GRAB	11720 Westminster Hwy.	4-Sep-14	0.91	<1	<2	13	<1	0.32
RMD-272	GRAB	751 Catalina Cres.	8-Sep-14	0.82	<1	88	13	<1	0.57
RMD-255	GRAB	6000 Blk. Miller Rd.	8-Sep-14	0.8	<1	38	13	<1	0.53
RMD-270	GRAB	8200 Jones Rd.	8-Sep-14	0.81	<1	2	13	<1	0.43
RMD-253	GRAB	11051 No 3 Rd.	8-Sep-14	0.8	<1	<2	13	<1	0.45
RMD-263	GRAB	12560 Cambie Rd.	10-Sep-14	0.94	<1	<2	13	<1	0.46
RMD-216	GRAB	11080 No. 2 Rd.	12-Sep-14	0.86	<1	<2	13	<1	0.4
RMD-255	GRAB	6000 Blk. Miller Rd.	15-Sep-14	0.98	<1	12	13	<1	0.57
RMD-216	GRAB	11080 No. 2 Rd.	2-Oct-14	0.79	<1	<2	13	<1	0.26
RMD-272	GRAB	751 Catalina Cres.	14-Oct-14	0.74	<1	2	13	<1	0.12
RMD-255	GRAB	6000 Blk. Miller Rd.	14-Oct-14	0.83	<1	<2	13	<1	0.25
RMD-254	GRAB	5300 No. 3 Rd.	14-Oct-14	0.62	<1	<2	13	<1	0.11
RMD-269	GRAB	14951 Triangle Rd.	14-Oct-14	0.7	<1	<2	13	<1	0.25
RMD-253	GRAB	11051 No 3 Rd.	14-Oct-14	0.79	<1	<2	13	<1	0.11
RMD-263	GRAB	12560 Cambie Rd.	15-Oct-14	0.87	<1	2	13	<1	0.15
RMD-264	GRAB	13100 Mitchell Rd.	15-Oct-14	0.63	<1	16	13	19	0.14
RMD-277	GRAB	Opp. 11280 Twigg Place	15-Oct-14	0.75	<1	<2	13	<1	0.15
RMD-206	GRAB	4251 Moncton St.	16-Oct-14	1	<1	<2	13	<1	0.1
RMD-216	GRAB	11080 No. 2 Rd.	16-Oct-14	0.71	<1	<2	13	<1	0.11
RMD-212	GRAB	Opp. 8600 Ryan Rd.	16-Oct-14	0.91	<1	<2	13	<1	0.11
RMD-208	GRAB	13200 No. 4 Rd.	16-Oct-14	0.95	<1	4	13	<1	0.1
RMD-205	GRAB	13851 Steveston Hwy.	16-Oct-14	0.43	<1	2	13	<1	0.27
RMD-251	GRAB	5951 McCallan Rd.	20-Oct-14	0.64	<1	<2	13	<1	0.17
RMD-271	GRAB	3800 Cessna Drive	20-Oct-14	0.83	<1	<2	13	<1	0.14
RMD-253	GRAB	11051 No 3 Rd.	20-Oct-14	0.9	<1	<2	13	<1	0.13
RMD-263	GRAB	12560 Cambie Rd.	22-Oct-14	0.75	<1	<2	13	<1	0.2
RMD-277	GRAB	Opp. 11280 Twigg Place	22-Oct-14	0.84	<1	<2	13	<1	0.22
RMD-262	GRAB	13799 Commerce Pkwy.	22-Oct-14	0.62	<1	<2	13	<1	0.4
RMD-278	GRAB	6651 Fraserwood Place	22-Oct-14	0.53	<1	<2	13	<1	0.37
RMD-261	GRAB	9911 Sidaway Rd.	22-Oct-14	0.57	<1	<2	13	<1	0.31
RMD-259	GRAB	10020 Amethyst Ave. CNCL - 654	22-Oct-14	0.48	<1	<2	13	<1	0.34

Sample Name	Sample Type	Sample Reported Name	Sampled Date	Chlorine Free mg/L	Ecoli MF/100mLs	HPC CFU/mls	Temperature °C	Total Coliform MF/100mLs	Turbidity NTU
RMD-258	GRAB	7000 Blk. Dyke Rd.	22-Oct-14	0.73	<1	<2	13	<1	0.14
RMD-257	GRAB	6640 Blundell Rd.	22-Oct-14	0.97	<1	<2	13	<1	0.13
RMD-212	GRAB	Opp. 8600 Ryan Rd.	24-Oct-14	0.75	<1	<2	13	<1	0.12
RMD-208	GRAB	13200 No. 4 Rd.	24-Oct-14	0.81	<1	<2	13	<1	0.1
RMD-276	GRAB	22271 Cochrane Drive	24-Oct-14	0.59	<1	14	13	<1	1.4
RMD-203	GRAB	23260 Westminster Hwy.	24-Oct-14	0.74	<1	<2	13	<1	0.36
RMD-263	GRAB	12560 Cambie Rd.	29-Oct-14	0.59	<1	<2	13	<1	0.2
RMD-262	GRAB	13799 Commerce Pkwy.	29-Oct-14	0.5	<1	<2	13	<1	0.38
RMD-278	GRAB	6651 Fraserwood Place	29-Oct-14	0.51	<1	<2	13	<1	0.49
RMD-261	GRAB	9911 Sidaway Rd.	29-Oct-14	0.33	<1	<2	13	<1	0.4
RMD-260	GRAB	11111 Horseshoe Way	29-Oct-14	0.73	<1	2	13	<1	0.15
RMD-258	GRAB	7000 Blk. Dyke Rd.	29-Oct-14	0.73	<1	<2	13	<1	0.12
RMD-252	GRAB	9751 Pendleton Rd.	3-Nov-14	0.78	<1	<2	13	<1	0.15
RMD-274	GRAB	10920 Springwood Court	3-Nov-14	0.83	<1	<2	13	<1	0.12
RMD-250	GRAB	6071 Azure Rd.	3-Nov-14	0.73	<1	<2	13	<1	0.14
RMD-254	GRAB	5300 No. 3 Rd.	3-Nov-14	0.65	<1	2	13	<1	0.14
RMD-249	GRAB	23000 Blk. Dyke Rd.	7-Nov-14	0.43	<1	<2	13	<1	0.21
RMD-273	GRAB	Opp. 8331 Fairfax Place	12-May-14	0.43	<1	<2	14	<1	0.37
RMD-274	GRAB	10920 Springwood Court	16-Jun-14	0.67	<1	<2	14	<1	0.42
RMD-249	GRAB	23000 Blk. Dyke Rd.	20-Jun-14	0.56	<1	<2	14	<1	0.18
RMD-275	GRAB	5180 Smith Cres.	20-Jun-14	0.65	<1	<2	14	<1	0.12
RMD-204	GRAB	3180 Granville Ave.	4-Jul-14	0.54	<1	<2	14	<1	0.31
RMD-276	GRAB	22271 Cochrane Drive	4-Jul-14	0.8	<1	<2	14	<1	0.2
RMD-275	GRAB	5180 Smith Cres.	4-Jul-14	0.94	<1	<2	14	<1	0.15
RMD-278	GRAB	6651 Fraserwood Place	9-Jul-14	0.77	<1	<2	14	<1	0.21
RMD-267	GRAB	17240 Fedoruk	11-Jul-14	0.96	<1	6	14	<1	0.25
RMD-278	GRAB	6651 Fraserwood Place	16-Jul-14	0.63	<1	<2	14	<1	0.2
RMD-202	GRAB	1500 Valemont Way	18-Jul-14	0.59	<1	<2	14	<1	0.37
RMD-249	GRAB	23000 Blk. Dyke Rd.	18-Jul-14	0.52	<1	<2	14	<1	0.21
RMD-276	GRAB	22271 Cochrane Drive	18-Jul-14	0.6	<1	<2	14	<1	0.16
RMD-275	GRAB	5180 Smith Cres.	18-Jul-14	0.59	<1	<2	14	<1	0.16
RMD-274	GRAB	10920 Springwood Court	21-Jul-14	0.74	<1	<2	14	<1	0.37
RMD-262	GRAB	13799 Commerce Pkwy.	23-Jul-14	0.6	<1	<2	14	<1	0.13
RMD-261	GRAB	9911 Sidaway Rd.	23-Jul-14	0.64	<1	<2	14	<1	0.14
RMD-204	GRAB	3180 Granville Ave.	24-Jul-14	0.6	<1	<2	14	<1	0.27
RMD-275	GRAB	5180 Smith Cres.	24-Jul-14	0.56	<1	<2	14	<1	0.12
RMD-274	GRAB	10920 Springwood Court	28-Jul-14	0.8	<1	<2	14	<1	0.41
RMD-278	GRAB	6651 Fraserwood Place	30-Jul-14	0.58	<1	<2	14	<1	0.36
RMD-204	GRAB	3180 Granville Ave. CNCL - 655	1-Aug-14	0.64	<1	<2	14	<1	0.29

Sample Name	Sample Type	Sample Reported Name	Sampled Date	Chlorine Free mg/L	Ecoli MF/100mLs	HPC CFU/mls	Temperature °C	Total Coliform MF/100mLs	Turbidity NTU
RMD-202	GRAB	1500 Valemont Way	1-Aug-14	0.52	<1	2	14	<1	0.17
RMD-275	GRAB	5180 Smith Cres.	1-Aug-14	0.53	<1	<2	14	<1	0.2
RMD-203	GRAB	23260 Westminster Hwy.	1-Aug-14	0.68	<1	<2	14	<1	0.12
RMD-274	GRAB	10920 Springwood Court	5-Aug-14	0.67	<1	<2	14	<1	0.6
RMD-272	GRAB	751 Catalina Cres.	5-Aug-14	0.76	<1	<2	14	<1	0.33
RMD-270	GRAB	8200 Jones Rd.	5-Aug-14	0.61	<1	<2	14	<1	0.31
RMD-269	GRAB	14951 Triangle Rd.	5-Aug-14	0.65	<1	<2	14	<1	0.17
RMD-202	GRAB	1500 Valemont Way	7-Aug-14	0.59	<1	<2	14	<1	0.26
RMD-277	GRAB	Opp. 11280 Twigg Place	13-Aug-14	0.68	<1	<2	14	<1	0.37
RMD-259	GRAB	10020 Amethyst Ave.	13-Aug-14	0.73	<1	<2	14	<1	0.32
RMD-258	GRAB	7000 Blk. Dyke Rd.	13-Aug-14	0.5	<1	<2	14	<1	0.32
RMD-252	GRAB	9751 Pendleton Rd.	18-Aug-14	0.77	<1	<2	14	<1	0.36
RMD-270	GRAB	8200 Jones Rd.	18-Aug-14	0.81	<1	2	14	<1	0.3
RMD-260	GRAB	11111 Horseshoe Way	20-Aug-14	0.79	<1	<2	14	<1	0.35
RMD-258	GRAB	7000 Blk. Dyke Rd.	20-Aug-14	0.72	<1	<2	14	<1	0.27
RMD-257	GRAB	6640 Blundell Rd.	20-Aug-14	0.84	<1	<2	14	<1	0.35
RMD-250	GRAB	6071 Azure Rd.	25-Aug-14	0.79	<1	2	14	<1	0.58
RMD-271	GRAB	3800 Cessna Drive	25-Aug-14	0.92	<1	2	14	<1	0.37
RMD-270	GRAB	8200 Jones Rd.	25-Aug-14	0.92	<1	<2	14	<1	0.41
RMD-252	GRAB	9751 Pendleton Rd.	2-Sep-14	0.69	<1	<2	14	<1	0.33
RMD-274	GRAB	10920 Springwood Court	2-Sep-14	0.64	<1	<2	14	<1	0.29
RMD-271	GRAB	3800 Cessna Drive	2-Sep-14	0.92	<1	<2	14	<1	0.34
RMD-253	GRAB	11051 No 3 Rd.	2-Sep-14	0.92	<1	<2	14	<1	0.39
RMD-264	GRAB	13100 Mitchell Rd.	3-Sep-14	0.91	<1	<2	14	<1	0.48
RMD-277	GRAB	Opp. 11280 Twigg Place	3-Sep-14	0.92	<1	2	14	<1	0.46
RMD-266	GRAB	9380 General Currie Rd.	3-Sep-14	0.92	<1	<2	14	<1	0.33
RMD-212	GRAB	Opp. 8600 Ryan Rd.	4-Sep-14	0.82	<1	<2	14	<1	0.37
RMD-208	GRAB	13200 No. 4 Rd.	4-Sep-14	0.62	<1	<2	14	<1	0.31
RMD-251	GRAB	5951McCallan Rd.	8-Sep-14	1	<1	<2	14	<1	0.45
RMD-252	GRAB	9751 Pendleton Rd.	8-Sep-14	0.57	<1	<2	14	<1	0.52
RMD-254	GRAB	5300 No. 3 Rd.	8-Sep-14	0.84	<1	<2	14	<1	0.39
RMD-264	GRAB	13100 Mitchell Rd.	10-Sep-14	0.9	<1	<2	14	<1	0.49
RMD-277	GRAB	Opp. 11280 Twigg Place	10-Sep-14	0.83	<1	<2	14	<1	0.55
RMD-266	GRAB	9380 General Currie Rd.	10-Sep-14	0.94	<1	2	14	<1	0.45
RMD-258	GRAB	7000 Blk. Dyke Rd.	10-Sep-14	0.68	<1	<2	14	<1	0.44
RMD-206	GRAB	4251 Moncton St.	12-Sep-14	0.8	<1	<2	14	<1	0.44
RMD-212	GRAB	Opp. 8600 Ryan Rd.	12-Sep-14	0.78	<1	<2	14	<1	0.39
RMD-214	GRAB	11720 Westminster Hwy.	12-Sep-14	0.7	<1	<2	14	<1	0.22
RMD-251	GRAB	5951McCallan Rd.	15-Sep-14	0.89	<1	<2	14	<1	0.43

CNCL - 656

Sample Name	Sample Type	Sample Reported Name	Sampled Date	Chlorine Free mg/L	Ecoli MF/100mLs	HPC CFU/mls	Temperature °C	Total Coliform MF/100mLs	Turbidity NTU
RMD-253	GRAB	11051 No 3 Rd.	15-Sep-14	0.96	<1	<2	14	<1	0.43
RMD-277	GRAB	Opp. 11280 Twigg Place	17-Sep-14	0.9	<1	<2	14	<1	0.52
RMD-266	GRAB	9380 General Currie Rd.	17-Sep-14	0.95	<1	<2	14	<1	0.41
RMD-276	GRAB	22271 Cochrane Drive	18-Sep-14	0.62	<1	4	14	<1	0.2
RMD-251	GRAB	5951McCallan Rd.	22-Sep-14	1	<1	NA	14	<1	0.55
RMD-271	GRAB	3800 Cessna Drive	22-Sep-14	0.94	<1	<2	14	<1	0.54
RMD-272	GRAB	751 Catalina Cres.	22-Sep-14	0.88	<1	<2	14	<1	0.48
RMD-255	GRAB	6000 Blk. Miller Rd.	22-Sep-14	0.99	<1	8	14	<1	0.59
RMD-262	GRAB	13799 Commerce Pkwy.	24-Sep-14	0.82	<1	<2	14	<1	0.48
RMD-212	GRAB	Opp. 8600 Ryan Rd.	26-Sep-14	0.68	<1	<2	14	<1	0.23
RMD-272	GRAB	751 Catalina Cres.	29-Sep-14	0.86	<1	<2	14	<1	0.29
RMD-255	GRAB	6000 Blk. Miller Rd.	29-Sep-14	0.85	<1	4	14	<1	0.44
RMD-254	GRAB	5300 No. 3 Rd.	29-Sep-14	0.5	<1	<2	14	<1	0.26
RMD-269	GRAB	14951 Triangle Rd.	29-Sep-14	0.66	<1	<2	14	<1	0.64
RMD-264	GRAB	13100 Mitchell Rd.	1-Oct-14	0.79	<1	2	14	<1	0.35
RMD-277	GRAB	Opp. 11280 Twigg Place	1-Oct-14	0.73	<1	<2	14	<1	0.38
RMD-262	GRAB	13799 Commerce Pkwy.	1-Oct-14	0.61	<1	<2	14	<1	0.17
RMD-278	GRAB	6651 Fraserwood Place	1-Oct-14	0.61	<1	<2	14	<1	0.26
RMD-279	GRAB	Opp. 20371 Westminster Hwy.	1-Oct-14	0.66	<1	<2	14	<1	0.16
RMD-261	GRAB	9911 Sidaway Rd.	1-Oct-14	0.55	<1	<2	14	<1	0.27
RMD-260	GRAB	11111 Horseshoe Way	1-Oct-14	0.44	<1	<2	14	<1	0.31
RMD-259	GRAB	10020 Amethyst Ave.	1-Oct-14	0.52	<1	4	14	<1	0.19
RMD-266	GRAB	9380 General Currie Rd.	1-Oct-14	0.73	<1	<2	14	<1	0.26
RMD-268	GRAB	13800 No. 3 Rd. (off Garden City)	1-Oct-14	0.53	<1	<2	14	<1	0.25
RMD-206	GRAB	4251 Moncton St.	2-Oct-14	0.87	<1	2	14	<1	0.28
RMD-212	GRAB	Opp. 8600 Ryan Rd.	2-Oct-14	0.62	<1	<2	14	<1	0.33
RMD-205	GRAB	13851 Steveston Hwy.	2-Oct-14	0.67	<1	<2	14	<1	0.16
RMD-202	GRAB	1500 Valemont Way	2-Oct-14	0.58	<1	<2	14	<1	0.13
RMD-251	GRAB	5951McCallan Rd.	6-Oct-14	0.8	<1	<2	14	<1	0.31
RMD-271	GRAB	3800 Cessna Drive	6-Oct-14	0.56	<1	<2	14	<1	0.2
RMD-272	GRAB	751 Catalina Cres.	6-Oct-14	0.78	<1	<2	14	<1	0.21
RMD-255	GRAB	6000 Blk. Miller Rd.	6-Oct-14	0.77	<1	16	14	<1	0.27
RMD-256	GRAB	1000 Blk. McDonald Rd.	6-Oct-14	0.51	<1	<2	14	<1	0.22
RMD-253	GRAB	11051 No 3 Rd.	6-Oct-14	0.64	<1	<2	14	<1	0.23
RMD-264	GRAB	13100 Mitchell Rd.	8-Oct-14	0.66	<1	4	14	<1	0.4
RMD-206	GRAB	4251 Moncton St.	10-Oct-14	0.7	<1	<2	14	<1	0.36
RMD-216	GRAB	11080 No. 2 Rd.	10-Oct-14	0.68	<1	<2	14	<1	0.14
RMD-212	GRAB	Opp. 8600 Ryan Rd.	10-Oct-14	0.61	<1	<2	14	<1	0.21
RMD-208	GRAB	13200 No. 4 Rd.	10-Oct-14	0.72	<1	<2	14	<1	0.12

CNCL - 657

Sample Name	Sample Type	Sample Reported Name	Sampled Date	Chlorine Free mg/L	Ecoli MF/100mLs	HPC CFU/mls	Temperature °C	Total Coliform MF/100mLs	Turbidity NTU
RMD-205	GRAB	13851 Steveston Hwy.	10-Oct-14	0.81	<1	2	14	<1	0.25
RMD-202	GRAB	1500 Valemont Way	10-Oct-14	0.83	<1	<2	14	<1	0.31
RMD-214	GRAB	11720 Westminster Hwy.	10-Oct-14	0.69	<1	<2	14	<1	0.18
RMD-267	GRAB	17240 Fedoruk	10-Oct-14	0.7	<1	<2	14	<1	0.26
RMD-203	GRAB	23260 Westminster Hwy.	10-Oct-14	0.85	<1	<2	14	<1	0.36
RMD-250	GRAB	6071 Azure Rd.	14-Oct-14	0.65	<1	<2	14	<1	0.1
RMD-271	GRAB	3800 Cessna Drive	14-Oct-14	0.77	<1	<2	14	<1	0.11
RMD-256	GRAB	1000 Blk. McDonald Rd.	14-Oct-14	0.61	<1	<2	14	<1	0.2
RMD-270	GRAB	8200 Jones Rd.	14-Oct-14	0.66	<1	<2	14	<1	0.14
RMD-262	GRAB	13799 Commerce Pkwy.	15-Oct-14	0.7	<1	2	14	<1	0.35
RMD-278	GRAB	6651 Fraserwood Place	15-Oct-14	0.65	<1	<2	14	<1	0.33
RMD-279	GRAB	Opp. 20371 Westminster Hwy.	15-Oct-14	0.65	<1	<2	14	<1	0.27
RMD-260	GRAB	11111 Horseshoe Way	15-Oct-14	0.68	<1	<2	14	<1	0.15
RMD-259	GRAB	10020 Amethyst Ave.	15-Oct-14	0.57	<1	<2	14	<1	0.17
RMD-266	GRAB	9380 General Currie Rd.	15-Oct-14	0.73	<1	<2	14	<1	0.17
RMD-268	GRAB	13800 No. 3 Rd. (off Garden City)	15-Oct-14	0.56	<1	<2	14	<1	0.14
RMD-257	GRAB	6640 Blundell Rd.	15-Oct-14	0.72	<1	<2	14	<1	0.12
RMD-202	GRAB	1500 Valemont Way	16-Oct-14	0.76	<1	<2	14	<1	0.22
RMD-214	GRAB	11720 Westminster Hwy.	16-Oct-14	0.79	<1	<2	14	<1	0.15
RMD-267	GRAB	17240 Fedoruk	16-Oct-14	0.53	<1	<2	14	<1	0.18
RMD-203	GRAB	23260 Westminster Hwy.	16-Oct-14	0.7	<1	<2	14	<1	0.4
RMD-264	REPEAT	13100 Mitchell Rd. before flushing	17-Oct-14	0.48	<1	<2	14	<1	0.14
RMD-264	REPEAT	13100 Mitchell Rd. after flushing	17-Oct-14	0.69	<1	<2	14	<1	0.15
RMD-252	GRAB	9751 Pendleton Rd.	20-Oct-14	0.56	<1	<2	14	<1	0.16
RMD-250	GRAB	6071 Azure Rd.	20-Oct-14	0.6	<1	2	14	<1	0.14
RMD-256	GRAB	1000 Blk. McDonald Rd.	20-Oct-14	0.73	<1	4	14	<1	0.42
RMD-254	GRAB	5300 No. 3 Rd.	20-Oct-14	0.71	<1	68	14	<1	0.11
RMD-270	GRAB	8200 Jones Rd.	20-Oct-14	0.65	<1	<2	14	<1	0.14
RMD-269	GRAB	14951 Triangle Rd.	20-Oct-14	0.55	<1	<2	14	<1	0.28
RMD-264	GRAB	13100 Mitchell Rd.	22-Oct-14	0.79	<1	2	14	<1	0.16
RMD-268	GRAB	13800 No. 3 Rd. (off Garden City)	22-Oct-14	0.66	<1	<2	14	<1	0.18
RMD-204	GRAB	3180 Granville Ave.	24-Oct-14	0.92	<1	4	14	<1	0.19
RMD-206	GRAB	4251 Moncton St.	24-Oct-14	0.68	<1	<2	14	<1	0.17
RMD-216	GRAB	11080 No. 2 Rd.	24-Oct-14	0.72	<1	2	14	<1	0.14
RMD-205	GRAB	13851 Steveston Hwy.	24-Oct-14	0.6	<1	2	14	<1	0.23
RMD-202	GRAB	1500 Valemont Way	24-Oct-14	0.73	<1	<2	14	<1	0.24
RMD-267	GRAB	17240 Fedoruk	24-Oct-14	0.67	<1	<2	14	<1	0.19
RMD-249	GRAB	23000 Blk. Dyke Rd.	24-Oct-14	0.59	<1	<2	14	<1	0.9
RMD-275	GRAB	5180 Smith Cres.	24-Oct-14	0.35	<1	<2	14	<1	0.23

CNCL - 658

Sample Name	Sample Type	Sample Reported Name	Sampled Date	Chlorine Free mg/L	Ecoli MF/100mLs	HPC CFU/mls	Temperature °C	Total Coliform MF/100mLs	Turbidity NTU
RMD-273	GRAB	Opp. 8331 Fairfax Place	27-Oct-14	0.51	<1	<2	14	<1	0.15
RMD-259	GRAB	10020 Amethyst Ave.	29-Oct-14	0.6	<1	<2	14	<1	0.17
RMD-273	GRAB	Opp. 8331 Fairfax Place	3-Nov-14	0.64	<1	2	14	<1	0.13
RMD-273	GRAB	Opp. 8331 Fairfax Place	5-May-14	0.59	<1	<2	15	<1	1.8
RMD-273	GRAB	Opp. 8331 Fairfax Place	20-May-14	0.68	<1	<2	15	<1	0.23
RMD-274	GRAB	10920 Springwood Court	26-May-14	0.68	<1	<2	15	<1	0.16
RMD-274	GRAB	10920 Springwood Court	23-Jun-14	0.63	<1	2	15	<1	0.34
RMD-267	GRAB	17240 Fedoruk	18-Jul-14	0.56	<1	<2	15	<1	0.17
RMD-278	GRAB	6651 Fraserwood Place	23-Jul-14	0.6	<1	<2	15	<1	0.3
RMD-205	GRAB	13851 Steveston Hwy.	24-Jul-14	0.64	<1	2	15	<1	0.08
RMD-202	GRAB	1500 Valemont Way	24-Jul-14	0.51	<1	<2	15	<1	0.09
RMD-267	GRAB	17240 Fedoruk	24-Jul-14	0.67	<1	<2	15	<1	0.08
RMD-276	GRAB	22271 Cochrane Drive	24-Jul-14	0.41	<1	<2	15	<1	0.09
RMD-267	GRAB	17240 Fedoruk	1-Aug-14	0.65	<1	<2	15	<1	0.16
RMD-276	GRAB	22271 Cochrane Drive	1-Aug-14	0.56	<1	<2	15	<1	0.13
RMD-256	GRAB	1000 Blk. McDonald Rd.	5-Aug-14	0.68	<1	<2	15	<1	0.38
RMD-264	GRAB	13100 Mitchell Rd.	6-Aug-14	0.43	<1	<2	15	<1	0.39
RMD-262	GRAB	13799 Commerce Pkwy.	6-Aug-14	0.72	<1	2	15	<1	0.34
RMD-278	GRAB	6651 Fraserwood Place	6-Aug-14	0.74	<1	<2	15	<1	0.19
RMD-279	GRAB	Opp. 20371 Westminster Hwy.	6-Aug-14	0.61	<1	<2	15	<1	0.17
RMD-261	GRAB	9911 Sidaway Rd.	6-Aug-14	0.72	<1	<2	15	<1	0.24
RMD-270	GRAB	8200 Jones Rd.	11-Aug-14	0.59	<1	<2	15	<1	0.32
RMD-269	GRAB	14951 Triangle Rd.	11-Aug-14	0.63	<1	<2	15	<1	0.21
RMD-262	GRAB	13799 Commerce Pkwy.	13-Aug-14	0.48	<1	<2	15	<1	0.26
RMD-279	GRAB	Opp. 20371 Westminster Hwy.	13-Aug-14	0.67	<1	<2	15	<1	0.24
RMD-261	GRAB	9911 Sidaway Rd.	13-Aug-14	0.63	<1	<2	15	<1	0.22
RMD-204	GRAB	3180 Granville Ave.	15-Aug-14	0.66	<1	<2	15	<1	0.38
RMD-274	GRAB	10920 Springwood Court	18-Aug-14	0.63	<1	<2	15	<1	1.2
RMD-269	GRAB	14951 Triangle Rd.	18-Aug-14	0.64	<1	<2	15	<1	0.19
RMD-262	GRAB	13799 Commerce Pkwy.	20-Aug-14	0.38	<1	<2	15	<1	0.22
RMD-279	GRAB	Opp. 20371 Westminster Hwy.	20-Aug-14	0.68	<1	<2	15	<1	0.23
RMD-261	GRAB	9911 Sidaway Rd.	20-Aug-14	0.67	<1	<2	15	<1	0.28
RMD-266	GRAB	9380 General Currie Rd.	20-Aug-14	0.8	<1	<2	15	<1	0.33
RMD-268	GRAB	13800 No. 3 Rd. (off Garden City)	20-Aug-14	0.66	<1	<2	15	<1	0.37
RMD-204	GRAB	3180 Granville Ave.	21-Aug-14	0.57	<1	<2	15	<1	0.37
RMD-276	GRAB	22271 Cochrane Drive	21-Aug-14	0.62	<1	<2	15	<1	0.17
RMD-203	GRAB	23260 Westminster Hwy.	21-Aug-14	0.59	<1	<2	15	<1	0.14
RMD-269	GRAB	14951 Triangle Rd.	25-Aug-14	0.7	<1	<2	15	<1	0.27
RMD-262	GRAB	13799 Commerce Pkwy.	27-Aug-14	0.61	<1	<2	15	<1	0.22

CNCL - 659

Sample Name	Sample Type	Sample Reported Name	Sampled Date	Chlorine Free mg/L	Ecoli MF/100mLs	HPC CFU/mls	Temperature °C	Total Coliform MF/100mLs	Turbidity NTU
RMD-279	GRAB	Opp. 20371 Westminster Hwy.	27-Aug-14	0.72	<1	<2	15	<1	0.24
RMD-261	GRAB	9911 Sidaway Rd.	27-Aug-14	0.54	<1	<2	15	<1	0.25
RMD-260	GRAB	11111 Horseshoe Way	27-Aug-14	0.74	<1	<2	15	<1	0.36
RMD-259	GRAB	10020 Amethyst Ave.	27-Aug-14	0.7	<1	<2	15	<1	0.35
RMD-268	GRAB	13800 No. 3 Rd. (off Garden City)	27-Aug-14	0.7	<1	<2	15	<1	0.31
RMD-258	GRAB	7000 Blk. Dyke Rd.	27-Aug-14	0.65	<1	<2	15	<1	0.36
RMD-204	GRAB	3180 Granville Ave.	29-Aug-14	0.59	<1	2	15	<1	0.35
RMD-250	GRAB	6071 Azure Rd.	2-Sep-14	0.68	<1	<2	15	<1	0.35
RMD-256	GRAB	1000 Blk. McDonald Rd.	2-Sep-14	0.85	<1	<2	15	<1	0.41
RMD-269	GRAB	14951 Triangle Rd.	2-Sep-14	0.61	<1	<2	15	<1	0.21
RMD-262	GRAB	13799 Commerce Pkwy.	3-Sep-14	0.62	<1	<2	15	<1	0.21
RMD-279	GRAB	Opp. 20371 Westminster Hwy.	3-Sep-14	0.67	<1	<2	15	<1	0.2
RMD-261	GRAB	9911 Sidaway Rd.	3-Sep-14	0.45	<1	<2	15	<1	0.19
RMD-259	GRAB	10020 Amethyst Ave.	3-Sep-14	0.71	<1	<2	15	<1	0.36
RMD-268	GRAB	13800 No. 3 Rd. (off Garden City)	3-Sep-14	0.68	<1	<2	15	<1	0.35
RMD-258	GRAB	7000 Blk. Dyke Rd.	3-Sep-14	0.69	<1	<2	15	<1	0.38
RMD-204	GRAB	3180 Granville Ave.	4-Sep-14	0.54	<1	2	15	<1	0.36
RMD-267	GRAB	17240 Fedoruk	4-Sep-14	0.63	<1	<2	15	<1	0.21
RMD-249	GRAB	23000 Blk. Dyke Rd.	4-Sep-14	0.6	<1	<2	15	<1	0.23
RMD-276	GRAB	22271 Cochrane Drive	4-Sep-14	0.59	<1	<2	15	<1	0.2
RMD-275	GRAB	5180 Smith Cres.	4-Sep-14	0.53	<1	<2	15	<1	0.18
RMD-203	GRAB	23260 Westminster Hwy.	4-Sep-14	0.64	<1	<2	15	<1	0.2
RMD-274	GRAB	10920 Springwood Court	8-Sep-14	0.67	<1	NA	15	<1	1.2
RMD-250	GRAB	6071 Azure Rd.	8-Sep-14	0.8	<1	<2	15	<1	0.49
RMD-271	GRAB	3800 Cessna Drive	8-Sep-14	0.82	<1	<2	15	<1	0.36
RMD-269	GRAB	14951 Triangle Rd.	8-Sep-14	0.56	<1	<2	15	<1	0.21
RMD-278	GRAB	6651 Fraserwood Place	10-Sep-14	0.61	<1	<2	15	<1	0.26
RMD-260	GRAB	11111 Horseshoe Way	10-Sep-14	0.87	<1	<2	15	<1	0.49
RMD-204	GRAB	3180 Granville Ave.	12-Sep-14	0.58	<1	<2	15	<1	0.43
RMD-208	GRAB	13200 No. 4 Rd.	12-Sep-14	0.73	<1	<2	15	<1	0.48
RMD-205	GRAB	13851 Steveston Hwy.	12-Sep-14	0.62	<1	<2	15	<1	0.23
RMD-202	GRAB	1500 Valemont Way	12-Sep-14	0.62	<1	<2	15	<1	0.21
RMD-203	GRAB	23260 Westminster Hwy.	12-Sep-14	0.52	<1	<2	15	<1	0.25
RMD-252	GRAB	9751 Pendleton Rd.	15-Sep-14	0.72	<1	<2	15	<1	0.49
RMD-250	GRAB	6071 Azure Rd.	15-Sep-14	0.71	<1	4	15	<1	0.45
RMD-272	GRAB	751 Catalina Cres.	15-Sep-14	0.99	<1	<2	15	<1	0.48
RMD-256	GRAB	1000 Blk. McDonald Rd.	15-Sep-14	0.92	<1	<2	15	<1	0.53
RMD-254	GRAB	5300 No. 3 Rd.	15-Sep-14	0.66	<1	<2	15	<1	0.46
RMD-269	GRAB	14951 Triangle Rd.	15-Sep-14	0.55	<1	<2	15	<1	0.21

CNCL - 660

Sample Name	Sample Type	Sample Reported Name	Sampled Date	Chlorine Free mg/L	Ecoli MF/100mLs	HPC CFU/mls	Temperature °C	Total Coliform MF/100mLs	Turbidity NTU
RMD-263	GRAB	12560 Cambie Rd.	17-Sep-14	0.86	<1	<2	15	<1	0.55
RMD-264	GRAB	13100 Mitchell Rd.	17-Sep-14	1	<1	<2	15	<1	0.87
RMD-262	GRAB	13799 Commerce Pkwy.	17-Sep-14	0.57	<1	<2	15	<1	0.3
RMD-260	GRAB	11111 Horseshoe Way	17-Sep-14	0.91	<1	<2	15	<1	0.53
RMD-259	GRAB	10020 Amethyst Ave.	17-Sep-14	0.81	<1	<2	15	<1	0.42
RMD-268	GRAB	13800 No. 3 Rd. (off Garden City)	17-Sep-14	0.77	<1	2	15	<1	0.46
RMD-258	GRAB	7000 Blk. Dyke Rd.	17-Sep-14	0.86	<1	<2	15	<1	0.43
RMD-257	GRAB	6640 Blundell Rd.	17-Sep-14	0.88	<1	<2	15	<1	0.49
RMD-204	GRAB	3180 Granville Ave.	18-Sep-14	0.75	<1	<2	15	<1	0.45
RMD-206	GRAB	4251 Moncton St.	18-Sep-14	0.57	<1	<2	15	<1	0.52
RMD-216	GRAB	11080 No. 2 Rd.	18-Sep-14	0.64	<1	<2	15	<1	0.42
RMD-212	GRAB	Opp. 8600 Ryan Rd.	18-Sep-14	0.77	<1	<2	15	<1	0.44
RMD-214	GRAB	11720 Westminster Hwy.	18-Sep-14	0.91	<1	4	15	<1	0.54
RMD-203	GRAB	23260 Westminster Hwy.	18-Sep-14	0.67	<1	<2	15	<1	0.24
RMD-252	GRAB	9751 Pendleton Rd.	22-Sep-14	0.67	<1	<2	15	<1	0.48
RMD-250	GRAB	6071 Azure Rd.	22-Sep-14	0.68	<1	2	15	<1	0.55
RMD-254	GRAB	5300 No. 3 Rd.	22-Sep-14	0.98	<1	<2	15	<1	0.52
RMD-270	GRAB	8200 Jones Rd.	22-Sep-14	0.68	<1	2	15	<1	0.46
RMD-269	GRAB	14951 Triangle Rd.	22-Sep-14	1.4	<1	<2	15	<1	0.26
RMD-253	GRAB	11051 No 3 Rd.	22-Sep-14	0.74	<1	<2	15	<1	0.52
RMD-263	GRAB	12560 Cambie Rd.	24-Sep-14	0.75	<1	<2	15	<1	0.45
RMD-264	GRAB	13100 Mitchell Rd.	24-Sep-14	0.72	<1	<2	15	<1	0.57
RMD-277	GRAB	Opp. 11280 Twigg Place	24-Sep-14	0.7	<1	<2	15	<1	0.55
RMD-278	GRAB	6651 Fraserwood Place	24-Sep-14	0.72	<1	4	15	<1	0.4
RMD-260	GRAB	11111 Horseshoe Way	24-Sep-14	0.78	<1	2	15	<1	0.47
RMD-259	GRAB	10020 Amethyst Ave.	24-Sep-14	0.59	<1	<2	15	<1	0.3
RMD-266	GRAB	9380 General Currie Rd.	24-Sep-14	0.7	<1	<2	15	<1	0.48
RMD-204	GRAB	3180 Granville Ave.	26-Sep-14	0.7	<1	2	15	<1	0.4
RMD-206	GRAB	4251 Moncton St.	26-Sep-14	0.71	<1	<2	15	<1	0.35
RMD-216	GRAB	11080 No. 2 Rd.	26-Sep-14	0.64	<1	<2	15	<1	0.24
RMD-208	GRAB	13200 No. 4 Rd.	26-Sep-14	0.68	<1	<2	15	<1	0.25
RMD-214	GRAB	11720 Westminster Hwy.	26-Sep-14	0.74	<1	<2	15	<1	0.55
RMD-251	GRAB	5951 McCallan Rd.	29-Sep-14	0.74	<1	<2	15	<1	0.31
RMD-252	GRAB	9751 Pendleton Rd.	29-Sep-14	0.56	<1	<2	15	<1	0.25
RMD-250	GRAB	6071 Azure Rd.	29-Sep-14	0.56	<1	<2	15	<1	0.27
RMD-271	GRAB	3800 Cessna Drive	29-Sep-14	0.84	<1	<2	15	<1	0.33
RMD-270	GRAB	8200 Jones Rd.	29-Sep-14	0.37	<1	<2	15	<1	0.26
RMD-253	GRAB	11051 No 3 Rd.	29-Sep-14	0.76	<1	<2	15	<1	0.29
RMD-263	GRAB	12560 Cambie Rd.	CNCL - 661 1-Oct-14	0.79	<1	<2	15	<1	0.3

Sample Name	Sample Type	Sample Reported Name	Sampled Date	Chlorine Free mg/L	Ecoli MF/100mLs	HPC CFU/mls	Temperature °C	Total Coliform MF/100mLs	Turbidity NTU
RMD-258	GRAB	7000 Blk. Dyke Rd.	1-Oct-14	0.64	<1	4	15	<1	0.24
RMD-257	GRAB	6640 Blundell Rd.	1-Oct-14	0.68	<1	<2	15	<1	0.24
RMD-214	GRAB	11720 Westminster Hwy.	2-Oct-14	0.58	<1	<2	15	<1	0.44
RMD-267	GRAB	17240 Fedoruk	2-Oct-14	0.63	<1	<2	15	<1	0.12
RMD-249	GRAB	23000 Blk. Dyke Rd.	2-Oct-14	0.6	<1	<2	15	<1	0.16
RMD-276	GRAB	22271 Cochrane Drive	2-Oct-14	0.68	<1	<2	15	<1	0.17
RMD-203	GRAB	23260 Westminster Hwy.	2-Oct-14	0.64	<1	<2	15	<1	0.12
RMD-252	GRAB	9751 Pendleton Rd.	6-Oct-14	0.41	<1	<2	15	<1	0.21
RMD-274	GRAB	10920 Springwood Court	6-Oct-14	0.65	<1	<2	15	<1	0.17
RMD-250	GRAB	6071 Azure Rd.	6-Oct-14	0.64	<1	<2	15	<1	0.29
RMD-254	GRAB	5300 No. 3 Rd.	6-Oct-14	0.66	<1	<2	15	<1	0.2
RMD-270	GRAB	8200 Jones Rd.	6-Oct-14	0.55	<1	<2	15	<1	0.25
RMD-269	GRAB	14951 Triangle Rd.	6-Oct-14	0.64	<1	8	15	<1	0.13
RMD-263	GRAB	12560 Cambie Rd.	8-Oct-14	0.71	<1	<2	15	<1	0.28
RMD-277	GRAB	Opp. 11280 Twigg Place	8-Oct-14	0.71	<1	<2	15	<1	0.37
RMD-262	GRAB	13799 Commerce Pkwy.	8-Oct-14	0.86	<1	<2	15	<1	0.46
RMD-278	GRAB	6651 Fraserwood Place	8-Oct-14	0.62	<1	12	15	<1	0.49
RMD-279	GRAB	Opp. 20371 Westminster Hwy.	8-Oct-14	0.72	<1	<2	15	<1	0.4
RMD-260	GRAB	11111 Horseshoe Way	8-Oct-14	0.7	<1	<2	15	<1	0.27
RMD-259	GRAB	10020 Amethyst Ave.	8-Oct-14	0.61	<1	2	15	<1	0.25
RMD-266	GRAB	9380 General Currie Rd.	8-Oct-14	0.71	<1	<2	15	<1	0.22
RMD-258	GRAB	7000 Blk. Dyke Rd.	8-Oct-14	0.56	<1	2	15	<1	0.14
RMD-257	GRAB	6640 Blundell Rd.	8-Oct-14	0.72	<1	2	15	<1	0.37
RMD-204	GRAB	3180 Granville Ave.	10-Oct-14	0.47	<1	<2	15	<1	1.7
RMD-249	GRAB	23000 Blk. Dyke Rd.	10-Oct-14	0.62	<1	<2	15	<1	0.33
RMD-276	GRAB	22271 Cochrane Drive	10-Oct-14	0.67	<1	2	15	<1	0.29
RMD-251	GRAB	5951 McCallan Rd.	14-Oct-14	0.71	<1	<2	15	<1	0.11
RMD-252	GRAB	9751 Pendleton Rd.	14-Oct-14	0.59	<1	<2	15	<1	0.09
RMD-261	GRAB	9911 Sidaway Rd.	15-Oct-14	0.71	<1	<2	15	<1	0.29
RMD-258	GRAB	7000 Blk. Dyke Rd.	15-Oct-14	0.7	<1	10	15	<1	0.14
RMD-204	GRAB	3180 Granville Ave.	16-Oct-14	1.1	<1	4	15	<1	0.23
RMD-249	GRAB	23000 Blk. Dyke Rd.	16-Oct-14	0.51	<1	<2	15	<1	0.19
RMD-276	GRAB	22271 Cochrane Drive	16-Oct-14	0.56	<1	<2	15	<1	0.2
RMD-275	GRAB	5180 Smith Cres.	16-Oct-14	0.4	<1	<2	15	<1	0.27
RMD-273	GRAB	Opp. 8331 Fairfax Place	20-Oct-14	0.55	<1	<2	15	<1	0.22
RMD-274	GRAB	10920 Springwood Court	20-Oct-14	0.81	<1	2	15	<1	0.11
RMD-273	GRAB	Opp. 8331 Fairfax Place	2-Jun-14	0.73	<1	<2	16	<1	1.9
RMD-273	GRAB	Opp. 8331 Fairfax Place	9-Jun-14	0.49	<1	<2	16	<1	1.3
RMD-273	GRAB	Opp. 8331 Fairfax Place	23-Jun-14	0.5	<1	<2	16	<1	0.61

CNCL - 662

Sample Name	Sample Type	Sample Reported Name	Sampled Date	Chlorine Free mg/L	Ecoli MF/100mLs	HPC CFU/mls	Temperature °C	Total Coliform MF/100mLs	Turbidity NTU
RMD-273	GRAB	Opp. 8331 Fairfax Place	14-Jul-14	0.74	<1	<2	16	<1	1.2
RMD-271	GRAB	3800 Cessna Drive	5-Aug-14	0.59	<1	<2	16	<1	0.31
RMD-277	GRAB	Opp. 11280 Twigg Place	6-Aug-14	0.96	<1	<2	16	<1	0.38
RMD-274	GRAB	10920 Springwood Court	11-Aug-14	0.56	<1	<2	16	<1	0.46
RMD-278	GRAB	6651 Fraserwood Place	13-Aug-14	0.55	<1	<2	16	<1	0.24
RMD-202	GRAB	1500 Valemont Way	15-Aug-14	0.61	<1	<2	16	<1	0.13
RMD-267	GRAB	17240 Fedoruk	15-Aug-14	0.58	<1	<2	16	<1	0.2
RMD-249	GRAB	23000 Blk. Dyke Rd.	15-Aug-14	0.4	<1	<2	16	<1	0.33
RMD-276	GRAB	22271 Cochrane Drive	15-Aug-14	0.57	<1	<2	16	<1	0.17
RMD-203	GRAB	23260 Westminster Hwy.	15-Aug-14	0.6	<1	<2	16	<1	0.13
RMD-278	GRAB	6651 Fraserwood Place	20-Aug-14	0.61	<1	2	16	<1	0.24
RMD-267	GRAB	17240 Fedoruk	21-Aug-14	0.28	<1	<2	16	<1	0.16
RMD-278	GRAB	6651 Fraserwood Place	27-Aug-14	0.56	<1	4	16	<1	0.22
RMD-202	GRAB	1500 Valemont Way	29-Aug-14	0.52	<1	<2	16	<1	0.25
RMD-267	GRAB	17240 Fedoruk	29-Aug-14	0.62	<1	<2	16	<1	0.2
RMD-278	GRAB	6651 Fraserwood Place	3-Sep-14	0.55	<1	<2	16	<1	0.23
RMD-262	GRAB	13799 Commerce Pkwy.	10-Sep-14	0.53	<1	<2	16	<1	0.22
RMD-279	GRAB	Opp. 20371 Westminster Hwy.	10-Sep-14	0.66	<1	<2	16	<1	0.18
RMD-261	GRAB	9911 Sidaway Rd.	10-Sep-14	0.56	<1	<2	16	<1	0.21
RMD-259	GRAB	10020 Amethyst Ave.	10-Sep-14	0.69	<1	<2	16	<1	0.38
RMD-268	GRAB	13800 No. 3 Rd. (off Garden City)	10-Sep-14	0.68	<1	<2	16	<1	0.41
RMD-257	GRAB	6640 Blundell Rd.	10-Sep-14	0.95	<1	<2	16	<1	0.45
RMD-267	GRAB	17240 Fedoruk	12-Sep-14	0.59	<1	<2	16	<1	0.24
RMD-276	GRAB	22271 Cochrane Drive	12-Sep-14	0.62	<1	<2	16	<1	0.21
RMD-275	GRAB	5180 Smith Cres.	12-Sep-14	0.45	<1	<2	16	<1	0.23
RMD-274	GRAB	10920 Springwood Court	15-Sep-14	0.78	<1	2	16	<1	0.99
RMD-271	GRAB	3800 Cessna Drive	15-Sep-14	0.69	<1	<2	16	<1	0.39
RMD-270	GRAB	8200 Jones Rd.	15-Sep-14	0.7	<1	2	16	<1	0.43
RMD-278	GRAB	6651 Fraserwood Place	17-Sep-14	0.54	<1	<2	16	<1	0.27
RMD-279	GRAB	Opp. 20371 Westminster Hwy.	17-Sep-14	0.61	<1	<2	16	<1	0.21
RMD-261	GRAB	9911 Sidaway Rd.	17-Sep-14	0.62	<1	<2	16	<1	0.38
RMD-208	GRAB	13200 No. 4 Rd.	18-Sep-14	0.9	<1	<2	16	<1	0.53
RMD-205	GRAB	13851 Steveston Hwy.	18-Sep-14	0.55	<1	<2	16	<1	0.27
RMD-202	GRAB	1500 Valemont Way	18-Sep-14	0.42	<1	<2	16	<1	0.26
RMD-249	GRAB	23000 Blk. Dyke Rd.	18-Sep-14	0.6	<1	<2	16	<1	0.25
RMD-275	GRAB	5180 Smith Cres.	18-Sep-14	0.53	<1	<2	16	<1	0.23
RMD-279	GRAB	Opp. 20371 Westminster Hwy.	24-Sep-14	0.6	<1	2	16	<1	0.34
RMD-261	GRAB	9911 Sidaway Rd.	24-Sep-14	0.7	<1	<2	16	<1	0.27
RMD-268	GRAB	13800 No. 3 Rd. (off Garden City)	24-Sep-14	0.69	<1	<2	16	<1	0.44

ONCL - 663

Sample Name	Sample Type	Sample Reported Name	Sampled Date	Chlorine Free mg/L	Ecoli MF/100mLs	HPC CFU/mls	Temperature °C	Total Coliform MF/100mLs	Turbidity NTU
RMD-257	GRAB	6640 Blundell Rd.	24-Sep-14	0.71	<1	<2	16	<1	0.44
RMD-202	GRAB	1500 Valemont Way	26-Sep-14	0.59	<1	<2	16	<1	0.12
RMD-249	GRAB	23000 Blk. Dyke Rd.	26-Sep-14	0.45	<1	<2	16	<1	0.29
RMD-276	GRAB	22271 Cochrane Drive	26-Sep-14	0.74	<1	<2	16	<1	0.18
RMD-275	GRAB	5180 Smith Cres.	26-Sep-14	0.62	<1	<2	16	<1	0.2
RMD-203	GRAB	23260 Westminster Hwy.	26-Sep-14	0.8	<1	<2	16	<1	0.21
RMD-274	GRAB	10920 Springwood Court	29-Sep-14	0.56	<1	<2	16	<1	0.21
RMD-204	GRAB	3180 Granville Ave.	2-Oct-14	0.32	<1	<2	16	<1	0.43
RMD-208	GRAB	13200 No. 4 Rd.	2-Oct-14	0.98	<1	2	16	<1	0.25
RMD-261	GRAB	9911 Sidaway Rd.	8-Oct-14	0.58	<1	<2	16	<1	0.42
RMD-268	GRAB	13800 No. 3 Rd. (off Garden City)	8-Oct-14	0.56	<1	18	16	<1	0.2
RMD-275	GRAB	5180 Smith Cres.	10-Oct-14	0.57	<1	<2	16	<1	0.28
RMD-273	GRAB	Opp. 8331 Fairfax Place	14-Oct-14	0.45	<1	<2	16	<1	0.21
RMD-274	GRAB	10920 Springwood Court	14-Oct-14	0.64	<1	<2	16	<1	0.12
RMD-273	GRAB	Opp. 8331 Fairfax Place	26-May-14	0.56	<1	<2	17	<1	0.15
RMD-273	GRAB	Opp. 8331 Fairfax Place	30-Jun-14	0.44	<1	<2	17	<1	1.1
RMD-249	GRAB	23000 Blk. Dyke Rd.	24-Jul-14	0.6	<1	<2	17	<1	0.11
RMD-273	GRAB	Opp. 8331 Fairfax Place	28-Jul-14	0.63	<1	<2	17	<1	1
RMD-249	GRAB	23000 Blk. Dyke Rd.	1-Aug-14	0.37	<1	<2	17	<1	0.13
RMD-273	GRAB	Opp. 8331 Fairfax Place	11-Aug-14	0.48	<1	48	17	<1	1.1
RMD-275	GRAB	5180 Smith Cres.	15-Aug-14	0.34	<1	<2	17	<1	0.17
RMD-274	GRAB	10920 Springwood Court	25-Aug-14	0.54	<1	<2	17	<1	0.31
RMD-249	GRAB	23000 Blk. Dyke Rd.	29-Aug-14	0.47	<1	<2	17	<1	0.29
RMD-276	GRAB	22271 Cochrane Drive	29-Aug-14	0.55	<1	<2	17	<1	0.2
RMD-275	GRAB	5180 Smith Cres.	29-Aug-14	0.45	<1	<2	17	<1	0.19
RMD-249	GRAB	23000 Blk. Dyke Rd.	12-Sep-14	0.52	<1	<2	17	<1	0.2
RMD-267	GRAB	17240 Fedoruk	18-Sep-14	0.65	<1	<2	17	<1	0.29
RMD-274	GRAB	10920 Springwood Court	22-Sep-14	0.72	<1	<2	17	<1	0.44
RMD-256	GRAB	1000 Blk. McDonald Rd.	22-Sep-14	0.23	<1	<2	17	<1	0.76
RMD-258	GRAB	7000 Blk. Dyke Rd.	24-Sep-14	0.69	<1	<2	17	<1	0.39
RMD-267	GRAB	17240 Fedoruk	26-Sep-14	0.52	<1	<2	17	<1	0.12
RMD-273	GRAB	Opp. 8331 Fairfax Place	6-Oct-14	0.39	<1	<2	17	<1	0.39
RMD-273	GRAB	Opp. 8331 Fairfax Place	16-Jun-14	0.45	<1	<2	18	<1	0.91
RMD-273	GRAB	Opp. 8331 Fairfax Place	7-Jul-14	0.5	<1	<2	18	<1	1
RMD-273	GRAB	Opp. 8331 Fairfax Place	21-Jul-14	0.55	<1	14	18	<1	0.7
RMD-273	GRAB	Opp. 8331 Fairfax Place	18-Aug-14	0.59	<1	<2	18	<1	0.46
RMD-273	GRAB	Opp. 8331 Fairfax Place	5-Aug-14	0.37	<1	<2	19	<1	0.55
RMD-273	GRAB	Opp. 8331 Fairfax Place	25-Aug-14	0.49	<1	<2	19	<1	0.73
RMD-273	GRAB	Opp. 8331 Fairfax Place	8-Sep-14	0.47	<1	<2	19	<1	0.77

CNCL - 664

Sample Name	Sample Type	Sample Reported Name	Sampled Date	Chlorine Free mg/L	Ecoli MF/100mLs	HPC CFU/mis	Temperature °C	Total Coliform MF/100mLs	Turbidity NTU
RMD-273	GRAB	Opp. 8331 Fairfax Place	15-Sep-14	0.56	<1	<2	19	<1	0.94
RMD-273	GRAB	Opp. 8331 Fairfax Place	22-Sep-14	0.65	<1	<2	19	<1	1
RMD-273	GRAB	Opp. 8331 Fairfax Place	2-Sep-14	0.37	<1	8	20	<1	0.74
RMD-273	GRAB	Opp. 8331 Fairfax Place	29-Sep-14	0.72	<1	<2	20	<1	0.73
RMD-253	GRAB	11051 No 3 Rd.	8-Dec-14	0.57	<1	<2	NA	<1	0.11

APPENDIX 4: SCADA AND PRESSURE TESTING SITES

	STATION NAME	STATION TYPE	INSTALLATION
216	SHELL & STEVESTON PRV	WATER PRV	PERMANENT
217	NELSON & BLUNDELL PRV	WATER PRV	PERMANENT
218	SHELL & BLUNDELL PRV	WATER PRV	PERMANENT
219	SHELL & WILLIAMS PRV	WATER PRV	PERMANENT
220	SHELL & BIRD PRV	WATER PRV	PERMANENT
251	NELSON & WESTMINSTER PRV	WATER PRV	WIP
252	FERGUSON PRV	WATER PRV	PERMANENT
253	GRAUER PRV	WATER PRV	PERMANENT
254	OAKSTREET PRV	WATER PRV	PERMANENT
	NELSON NORTH PRV	WATER PRV	PERMANENT
	CAMBIE PRV	WATER PRV	NO SCADA
	OAK & RIVER	WATER PRV	NO SCADA
	SHELL & MONTEITH	WATER PRV	NO SCADA
	SHELL & WESTMINSTER	WATER PRV	NO SCADA
1	PRESSURE SITES		
5	QUEENSBOROUGH	DRAINAGE	PERMANENT
40	NO 6 ROAD SOUTH	DRAINAGE	PERMANENT
48	STEVESTON	SANI PUMPS	PERMANENT
80	BARNARD	SANI PUMPS	PERMANENT
106	LYNAS	SANI PUMPS	PERMANENT
167	BRIGHOUSE	SANI PUMPS	PERMANENT
206	EDGEMERE	SANI PUMPS	PERMANENT
42	GRAYBAR	SANI PUMPS	PERMANENT
110	RICHMOND PARK	SANI PUMPS	PERMANENT
174	LESLIE	SANI PUMPS	PERMANENT
189	SIMPSON	SANI PUMPS	PERMANENT
193	BURROWS	SANI PUMPS	PERMANENT
190	BURKEVILLE	SANI PUMPS	PERMANENT
119	TWIGG	SANI PUMPS	PERMANENT
180	RICHMOND CENTRE	SANI PUMPS	PERMANENT
89	WOODHEADEAST	SANI PUMPS	PERMANENT
122	MAPLE	SANI PUMPS	PERMANENT
	ROBINSON	SANI PUMPS	PERMANENT

APPENDIX 5: 2014 THM AND HAA TEST RESULTS

Sample	Date Sampled	THM (ppb)						HAA (ppb)						
		Bromodichloromethane	Bromoform	Chlorodibromomethane	Chloroform	Total Trihalomethanes	Total THM Quarterly Average (Guileline Limit 100ppb/mL)	Dibromoacetic Acid	Dichloroacetic Acid	Monobromoacetic Acid	Monochloroacetic Acid	Trichloroacetic Acid	Total Haloacetic Acid	Total HAA Quarterly Average (Guileline Limit 80ppb/mL)
RMD-250	2013-05-13	<1	<1	<1	52	52.3		<0.5	31	<1	<2	43	74	
RMD-250	2013-09-16	1	<1	<1	36	37.3		<0.5	11	<1	8	21	40.5	
RMD-250	2013-11-27	<1	<1	<1	30	30.8		<0.5	10	<1	7	14.5	32.3	
RMD-250	2014-03-04	<1	<1	<1	22	22.4	36	<0.5	9	<1	5	11.1	26.7	43
RMD-250	2014-06-04	<1	<1	<1	58	58.6	37	<0.5	31	<1	8	37.3	76.9	44
RMD-250	2014-09-03	<1	<1	<1	50	50.5	41	<0.5	29	<1	8	49.8	87.5	56
RMD-250	2014-11-20	<1	<1	<1	29	29.5	40	<0.5	13	<1	4	14.9	32.8	56
RMD-251	2013-05-13	<1	<1	<1	53	53		<0.5	31	<1	4	41	76.1	
RMD-251	2013-09-16	<1	<1	<1	31	31.5		<0.5	8	<1	8	9.3	26.9	
RMD-251	2013-11-27	<1	<1	<1	23	23.7		<0.5	8	<1	8	7.8	25.2	
RMD-251	2014-03-04	<1	<1	<1	19	19.5	32	<0.5	8	<1	5	9.2	23.6	38
RMD-251	2014-06-04	<1	<1	<1	49	49.3	31	<0.5	28	<1	5	32.4	65.7	35
RMD-251	2014-09-03	<1	<1	<1	46	46.4	35	0.5	31	<1	10	52.3	94.5	52
RMD-251	2014-11-20	<1	<1	<1	26	26.9	36	<0.5	10	1	5	10.7	27.1	53
RMD-258	2013-05-13	<1	<1	<1	52	52.8		<0.5	32	<1	3	43	78.5	
RMD-258	2013-09-16	1	<1	<1	31	32.3		<0.5	12	<1	9	13.5	35.2	
RMD-258	2013-11-27	<1	<1	<1	26	26.5		<0.5	7	<1	8	7.7	22.5	
RMD-258	2014-03-04	<1	<1	<1	20	20.9	33	<0.5	10	<1	6	10.5	26.9	41
RMD-258	2014-06-04	<1	<1	<1	54	54.9	34	<0.5	28	<1	6	36.5	72	39
RMD-258	2014-09-03	<1	<1	<1	49	49.5	38	0.5	31	<1	8	59.1	99.5	55
RMD-258	2014-11-20	<1	<1	<1	30	30	39	<0.5	12	<1	4	14.8	31.6	58
RMD-259	2013-05-13	<1	<1	<1	52	52.6		<0.5	31	<1	3	42	76.4	
RMD-259	2013-09-16	<1	<1	<1	32	32.4		<0.5	14	<1	8	21	45.1	
RMD-259	2013-11-27	<1	<1	<1	26	27.2		<0.5	9	<1	8	15.6	34.3	
RMD-259	2014-03-04	<1	<1	<1	21	21.6	33	<0.5	9	<1	5	8.8	24.3	45
RMD-259	2014-06-04	<1	<1	<1	58	58.9	35	<0.5	31	<1	7	36.4	74.2	44
RMD-259	2014-09-03	<1	<1	<1	48	48.6	39	<0.5	27	<1	7	50.2	85.2	55
RMD-259	2014-11-20	<1	<1	<1	29	29.8	40	<0.5	11	<1	4	15.2	31	54

Sample	Date Sampled	THM (ppb)						HAA (ppb)							pH units pH
		Bromodichloromethane	Bromoform	Chlorodibromomethane	Chloroform	Total Trihalomethanes	Total THM Quarterly Average (Guileline Limit 100ppb/mL)	Dibromoacetic Acid	Dichloroacetic Acid	Monobromoacetic Acid	Monochloroacetic Acid	Trichloroacetic Acid	Total Haloacetic Acid	Total HAA Quarterly Average (Guileline Limit 80ppb/mL)	
RMD-250	2012-11-26	<1	<1	<1	23	23		<0.5	10	<1	3	11	24.7		pH units pH
RMD-250	2013-02-18	<1	<1	<1	30	30.8		<0.5	13	<1	3	18	34.1		
RMD-250	2013-05-13	<1	<1	<1	52	52.3		<0.5	31	<1	<2	43	74		
RMD-250	2013-09-16	1	<1	<1	36	37.3	36	<0.5	11	<1	8	21	40.5	43	
RMD-250	2013-11-27	<1	<1	<1	30	30.8	38	<0.5	10	<1	7	14.5	32.3	45	6.8
RMD-250	2014-03-04	<1	<1	<1	22	22.4	36	<0.5	9	<1	5	11.1	26.7	43	
RMD-250	2014-06-04	<1	<1	<1	58	58.6	37	<0.5	31	<1	8	37.3	76.9	44	Extra
															pH units pH
RMD-251	2012-11-26	<1	<1	<1	25	24.7		<0.5	11	<1	2	13	25.6		
RMD-251	2013-02-18	<1	<1	<1	29	29.5		<0.5	14	<1	4	20	37.9		
RMD-251	2013-05-13	<1	<1	<1	53	53		<0.5	31	<1	4	41	76.1		
RMD-251	2013-09-16	<1	<1	<1	31	31.5	35	<0.5	8	<1	8	9.3	26.9	42	7.2
RMD-251	2013-11-27	<1	<1	<1	23	23.7	34	<0.5	8	<1	8	7.8	25.2	42	
RMD-251	2014-03-04	<1	<1	<1	19	19.5	32	<0.5	8	<1	5	9.2	23.6	38	
RMD-251	2014-06-04	<1	<1	<1	49	49.3	31	<0.5	28	<1	5	32.4	65.7	35	
RMD-258	2012-11-28	<1	<1	<1	24	23.7		<0.5	10	<1	3	10	23.4		
RMD-258	2013-02-18	<1	<1	<1	27	27.4		<0.5	13	<1	3	19	34.9		
RMD-258	2013-05-13	<1	<1	<1	52	52.8		<0.5	32	<1	3	43	78.5		
RMD-258	2013-09-16	1	<1	<1	31	32.3	34	<0.5	12	<1	9	13.5	35.2	43	
RMD-258	2013-11-27	<1	<1	<1	26	26.5	35	<0.5	7	<1	8	7.7	22.5	43	
RMD-258	2014-03-04	<1	<1	<1	20	20.9	33	<0.5	10	<1	6	10.5	26.9	41	
RMD-258	2014-06-04	<1	<1	<1	54	54.9	34	<0.5	28	<1	6	36.5	72	39	
RMD-259	2012-11-28	<1	<1	<1	25	25.1		<0.5	11	<1	2	12	25.2		
RMD-259	2013-02-18	<1	<1	<1	25	26.1		<0.5	11	<1	3	16	30.7		
RMD-259	2013-05-13	<1	<1	<1	52	52.6		<0.5	31	<1	3	42	76.4		
RMD-259	2013-09-16	<1	<1	<1	32	32.4	34	<0.5	14	<1	8	21	45.1	44	
RMD-259	2013-11-27	<1	<1	<1	26	27.2	35	<0.5	9	<1	8	15.6	34.3	47	
RMD-259	2014-03-04	<1	<1	<1	21	21.6	33	<0.5	9	<1	5	8.8	24.3	45	
RMD-259	2014-06-04	<1	<1	<1	58	58.9	35	<0.5	31	<1	7	36.4	74.2	44	

Sample		Date Sampled	THM (ppb)					HAA (ppb)					
			Bromodichloromethane	Bromoform	Chlorodibromomethane	Chloroform	Total Trihalomethanes	Dibromoacetic Acid	Dichloroacetic Acid	Monobromoacetic Acid	Monochloroacetic Acid	Trichloroacetic Acid	Total Haloacetic Acid
RMD-250	6071 Azure Rd.	2014-06-04	<1	<1	<1	58	58.6	<0.5	31	<1	8	37.3	76.9
RMD-251	5951 McCallan Rd.	2014-06-04	<1	<1	<1	49	49.3	<0.5	28	<1	5	32.4	65.7
RMD-258	7000 Blk. Dyke Rd.	2014-06-04	<1	<1	<1	54	54.9	<0.5	28	<1	6	36.5	72
RMD-259	10020 Amethyst Ave.	2014-06-04	<1	<1	<1	58	58.9	<0.5	31	<1	7	36.4	74.2

Sample		Date Sampled	THM (ppb)					HAA (ppb)					
			Bromodichloromethane	Bromoform	Chlorodibromomethane	Chloroform	Total Trihalomethanes	Dibromoacetic Acid	Dichloroacetic Acid	Monobromoacetic Acid	Monochloroacetic Acid	Trichloroacetic Acid	Total Haloacetic Acid
RMD-250	6071 Azure Rd.	2014-11-20	<1	<1	<1	29	29.5	<0.5	13	<1	4	14.9	32.8
RMD-251	5951 McCallan Rd.	2014-11-20	<1	<1	<1	26	26.9	<0.5	10	1	5	10.7	27.1
RMD-258	7000 Blk. Dyke Rd.	2014-11-20	<1	<1	<1	30	30	<0.5	12	<1	4	14.8	31.6
RMD-259	10020 Amethyst Ave.	2014-11-20	<1	<1	<1	29	29.8	<0.5	11	<1	4	15.2	31

APPENDIX 6: 2014 HEAVY METAL TESTING RESULTS AND VINYL CHLORIDE RESULTS

		RMD-250	RMD-257	RMD-263
	Sample Description	6071 Azure Rd.	6640 Blundell Rd.	12560 Cambie Rd.
	Sample Date	2014-05-14 15:45	2014-05-14 15:30	2014-05-14 14:15
	Sample Type	GRAB	GRAB	GRAB
Aluminum Total	µg/L	38	35	35
Antimony Total	µg/L	<0.5	<0.5	<0.5
Arsenic Total	µg/L	<0.5	<0.5	<0.5
Barium Total	µg/L	3.1	3.2	3.1
Boron Total	µg/L	<10	<10	<10
Cadmium Total	µg/L	<0.2	<0.2	<0.2
Calcium Total	µg/L	3780	3560	3440
Chromium Total	µg/L	<0.05	<0.05	<0.05
Cobalt Total	µg/L	<0.5	<0.5	<0.5
Copper Total	µg/L	109	2.4	2.2
Iron Total	µg/L	16	9	12
Lead Total	µg/L	1.2	<0.5	<0.5
Magnesium Total	µg/L	135	155	151
Manganese Total	µg/L	4.6	3.8	2.9
Mercury Total	µg/L	<0.05	<0.05	<0.05
Molybdenum Total	µg/L	<0.5	<0.5	<0.5
Nickel Total	µg/L	<0.5	<0.5	<0.5
Potassium Total	µg/L	158	152	151
Selenium Total	µg/L	<0.5	<0.5	<0.5
Silver Total	µg/L	<0.5	<0.5	<0.5
Sodium Total	µg/L	1680	1730	1800
Zinc Total	µg/L	<3	<3	<3

		RMD-250	RMD-257	RMD-263
	Sample Description	6071 Azure Rd.	6640 Blundell Rd.	12560 Cambie Rd.
	Sample Date	2014-11-12 12:30	2014-11-12 15:45	2014-11-12 15:55
	Sample Type	GRAB	GRAB	GRAB
Aluminum Total	µg/L	40	44	65
Antimony Total	µg/L	<0.5	<0.5	<0.5
Arsenic Total	µg/L	<0.5	<0.5	<0.5
Barium Total	µg/L	3.1	3.2	3.4
Boron Total	µg/L	<10	<10	<10
Cadmium Total	µg/L	<0.2	<0.2	<0.2
Calcium Total	µg/L	3420	3380	3390
Chromium Total	µg/L	<0.05	<0.05	<0.05
Cobalt Total	µg/L	<0.5	<0.5	<0.5
Copper Total	µg/L	2.3	2.1	2.4
Iron Total	µg/L	CNCL -670	<5	29

		RMD-250	RMD-257	RMD-263
Metal	Sample Description	6071 Azure Rd.	6640 Blundell Rd.	12560 Cambie Rd.
	Sample Date	2014-11-12 12:30	2014-11-12 15:45	2014-11-12 15:55
	Sample Type	GRAB	GRAB	GRAB
Lead Total	µg/L	<0.5	<0.5	<0.5
Magnesium Total	µg/L	118	137	139
Manganese Total	µg/L	1.5	1.3	14.0
Mercury Total	µg/L	<0.05	<0.05	<0.05
Molybdenum Total	µg/L	<0.5	<0.5	<0.5
Nickel Total	µg/L	<0.5	<0.5	<0.5
Potassium Total	µg/L	162	163	164
Selenium Total	µg/L	<0.5	<0.5	<0.5
Silver Total	µg/L	<0.5	<0.5	<0.5
Sodium Total	µg/L	1700	1720	1730
Zinc Total	µg/L	<3	<3	<3

Vinyl Chloride in Drinking Water June and November 2014

Sample Site Number	Sample Reported Name	Sampled Date	Vinyl Chloride (mg/L)
RMD-205	13851 Steveston Hwy.	13-Jun-14	<0.0010
RMD-206	4251 Moncton St.	13-Jun-14	<0.0010
RMD-253	11051 No 3 Rd.	13-Jun-14	<0.0010
RMD-256	1000 Blk. McDonald Rd.	13-Jun-14	<0.0010
RMD-263	12560 Cambie Rd.	13-Jun-14	<0.0010

Sample Site Number	Sample Reported Name	Sampled Date	Vinyl Chloride (mg/L)
RMD-205	13851 Steveston Hwy.	3-Nov-14	<0.0010
RMD-206	4251 Moncton St.	3-Nov-14	<0.0010
RMD-253	11051 No 3 Rd.	3-Nov-14	<0.0010
RMD-256	1000 Blk. McDonald Rd.	3-Nov-14	<0.0010
RMD-263	12560 Cambie Rd.	3-Nov-14	<0.0010

APPENDIX 7: SAMPLE DRINKING WATER QUALITY ADVISORY

CITY OF RICHMOND ANNUAL WATERMAIN FLUSHING NOTIFICATION

Beginning on Sunday, April 6, the Water Services division will execute the annual watermain flushing program. To minimize disruptions, this work will be conducted from Sunday to Friday, 9:00 p.m. to 6:30 a.m. The program will continue for six weeks, ending on Friday, May 16.

Flushing watermain is required to maintain water quality. Your water will not be turned off, however during this time, you may experience water pressure fluctuation or discoloration. This is not a health concern and should only last for a short time. It is recommended that you run the cold water until it clears.

If you have any questions, please contact the Public Works Service Centre at 604-244-1262. For more information on Richmond's high-quality tap water and other water education programs, visit www.richmond.ca/water.

APPENDIX 8: SPECIFIC EMERGENCY RESPONSE PLANS

Positive Response for Fecal or E. coli

If a water sample tests positive for fecal coliform, the following response plan will occur;

- The municipality's water quality personnel and the Medical Health Officer will be notified by the Metro Vancouver laboratory.
- Interim samples from the site will be examined. Interim samples are samples in the period between when the fecal positive sample was taken, and when it was determined to be fecal positive.
- Arrangements will be made for the immediate collection of a repeat sample including, where possible, samples from upstream and downstream of the fecal positive sample.
- The chlorine residual for the sample noted on the sampler's Water Sample Data Sheet will be reviewed to determine if a localized loss of disinfectant occurred.
- All water utility personnel will be contacted to determine if there was any loss of pressure, or other unusual events, that may have led to contaminants entering the system.
- The need for a boil-water advisory will be evaluated by the City and the Medical Health Officer. If a boil-water advisory is deemed necessary, the municipality will carry out various means to inform the public. Metro Vancouver will be informed of this public advisory.
- The City, in consultation with the Medical Health Officer, will determine the need and extent for a boil-water advisory.
- The Metro Vancouver laboratory will initiate procedures to identify species of the fecal positive organism with standard biochemical tests.
- The Medical Health Officer will be contacted with the repeat sample results and the results of the species identification on the fecal positive sample when these tests are complete.

In the event of possible E. coli or fecal coliform contamination, all steps to ensure public health and safety will be taken including banning water usage if necessary.

Chemical or Biological Contamination Response

In the event of chemical or biological contamination, in source waters or the City's distribution system, the following actions will be taken by both, the City of Richmond and Metro Vancouver:

- Immediately notify Vancouver Coastal Health.
- Identify the chemical and any public health risk factors associated with its presence in potable water.
- Isolate the contaminated zone area and determine the level of contamination.
- Issue a public advisory in consultation with the Medical Health Officer.

In the event of possible biological or chemical contamination, all steps to safety will be taken to ensure public health including banning water usage if necessary.

Turbidity Response

Turbidity (cloudy water) occurs during periods of heavy rain at and surrounding Metro Vancouver water sources. The City of Richmond, in conjunction with Vancouver Coastal Health, has developed a turbidity response plan, which considers the City's responsibility for due diligence without unreasonably constraining the water utility's ability to operate the system.

During turbidity events of >1 NTU the staff will:

- Begin a rigorous sampling program for microbiological activity and residual chlorine.
- Monitor the City's supervisory control and data acquisition (SCADA) system with updates sent to Vancouver Coastal Health on a predetermined schedule.
- Issue a public communication in consultation with the regional Health Authority.
- If necessary, issue a boil-water advisory to residents receiving turbid water.

Response to Interruption of Primary and/or Secondary Disinfection

Upon notification by Metro Vancouver Operations that an interruption in disinfection has occurred:

- Staff will monitor residual levels of chlorine at strategic locations in the Metro Vancouver supply area.
- The City's SCADA system will be monitored with updates sent to Vancouver Coastal Health on a predetermined schedule, as set by the health authority,
- In cases where chlorine residual is less than 0.2 ppm, City crews will flush the affected area until an acceptable level is achieved.
- These actions will continue until disinfection is resumed and adequate levels of residual chlorine have been reached in the distribution system.

Response to Loss of Pressure Due to High Demand

In the event of a pressure loss due to high demand:

- City staff will attempt to rectify the problem as soon as possible using various demands management techniques and by supplementing supply to problem areas.
- Metro Vancouver and the Medical Health Officer will be notified of any water quality issues.
- City staff will perform chlorine residual tests at various locations to determine if adequate disinfectant is present in the distribution.
- All water quality complaints from the public will be thoroughly investigated due to the potential for water contamination during low water pressure.

Response to Watermain Breaks with Suspected Contamination

All watermain breaks where chemical or microbiological contamination of the system is suspected will be immediately reported to the Medical Health Officer. The municipality will isolate the contaminated section from the rest of the distribution system. Once the watermain has been repaired, chlorine residual testing will be conducted at various locations affected by the main break. If low chlorine residuals are found, necessary actions to increase the levels of free chlorine will be carried out. If bacterial contamination is suspected, water samples will be analyzed and appropriate action taken.



City of Richmond

6911 No. 3 Road, Richmond, BC V6Y 2C1

Telephone: 604-276-4000

www.richmond.ca

CNCL - 675