



**Richmond Zoning and Development Bylaw 5300  
Amendment Bylaw 7941 (RZ 04-275631)  
8300 FRANCIS ROAD**

The Council of the City of Richmond, in open meeting assembled, enacts as follows:

- 1. The Zoning Map of the City of Richmond, which accompanies and forms part of Richmond Zoning and Development Bylaw 5300, is amended by repealing the existing zoning designation of the following area and by designating it **SINGLE-FAMILY HOUSING DISTRICT (R1 – 0.6)**.

P.I.D. 003-472-914

Lot 567 Section 28 Block 4 North Range 6 West New Westminster District Plan 64699

- 2. This Bylaw may be cited as **“Richmond Zoning and Development Bylaw 5300, Amendment Bylaw 7941”**.

FIRST READING

MAY 9 2005

A PUBLIC HEARING WAS HELD ON

JUN 20 2005

SECOND READING

JUN 20 2005

THIRD READING


JUN 20 2005


OTHER REQUIREMENTS SATISFIED

JUL 22 2005

ADOPTED

JUL 25 2005



  
MAYOR

  
CORPORATE OFFICER

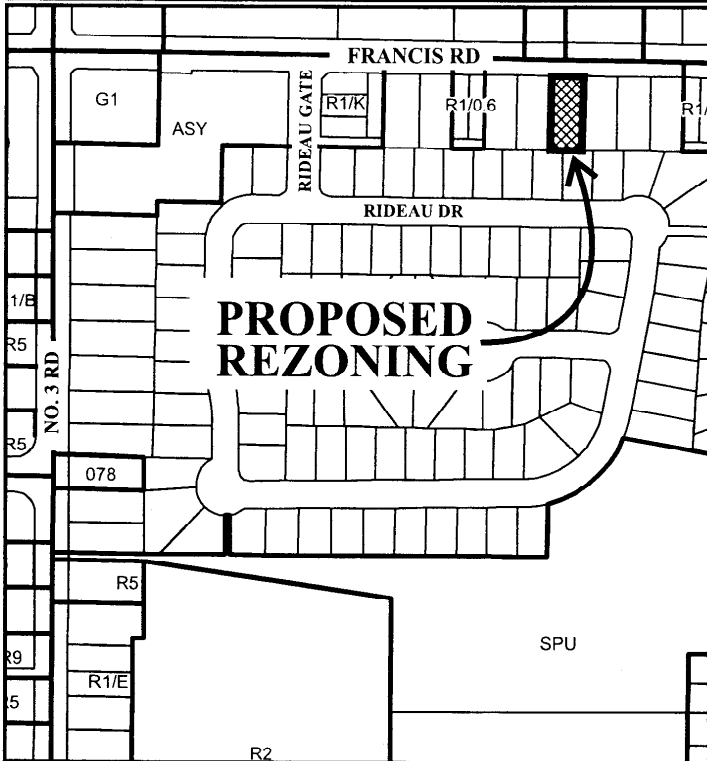


# City of Richmond

8271

24.38

47.54



## FRANCIS RD

20.42  
8280

20.11  
8300

20.11  
8320

20.11  
8340

45.72

45.72

45.73

20.42

20.11

20.11

20.11

18.29

18.29

18.33



## RZ 04-275631

Original Date: 08/16/04

Revision Date:

Note: Dimensions are in METRES